



Syracuse Police Department—Crime Analysis Bulletin

Park Ave Neighborhood Part I Crime Report

511 S. State St. Room 205, Syracuse, NY

315-442-5645



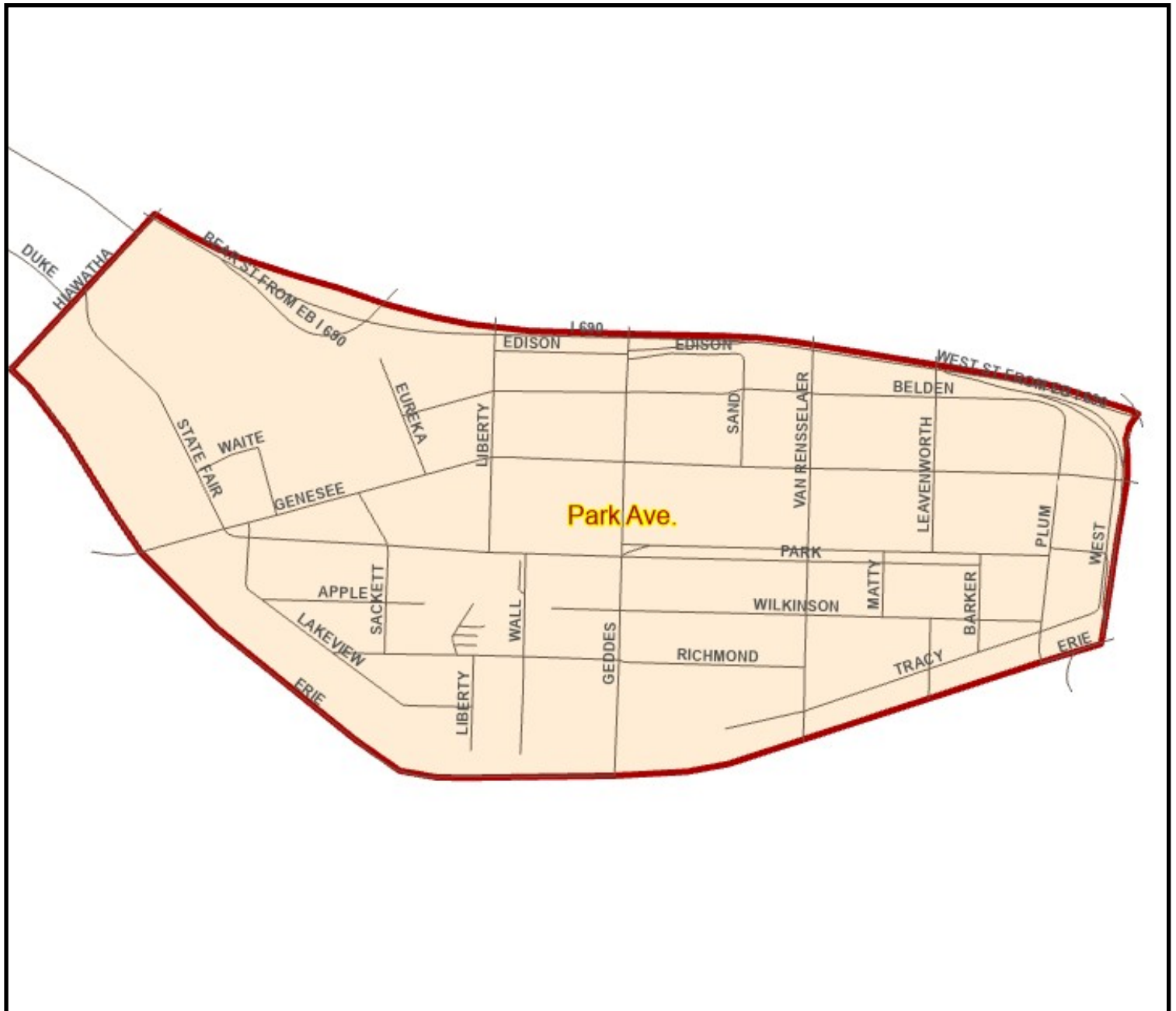
The following is an analysis of Part I crimes reported within the featured neighborhood. The highlighted area in the map displays the neighborhood that was analyzed. Murder, Rape, Robbery, Aggravated Assault, Burglary, Larceny, and Stolen Vehicle offense data is derived from the CHAIRS II records management system. Shots fired data is derived from the Central New York Crime Analysis Center's (CNYCAC) data management system.

Part I offense data is on **page 2**.

Shots Fired data is on **page 3**.

Calls for Service & Arrest Charge totals are on **page 4**.

Previous 90 days reported crimes list begins on **page 5**.





Syracuse Police Department—Crime Analysis Bulletin

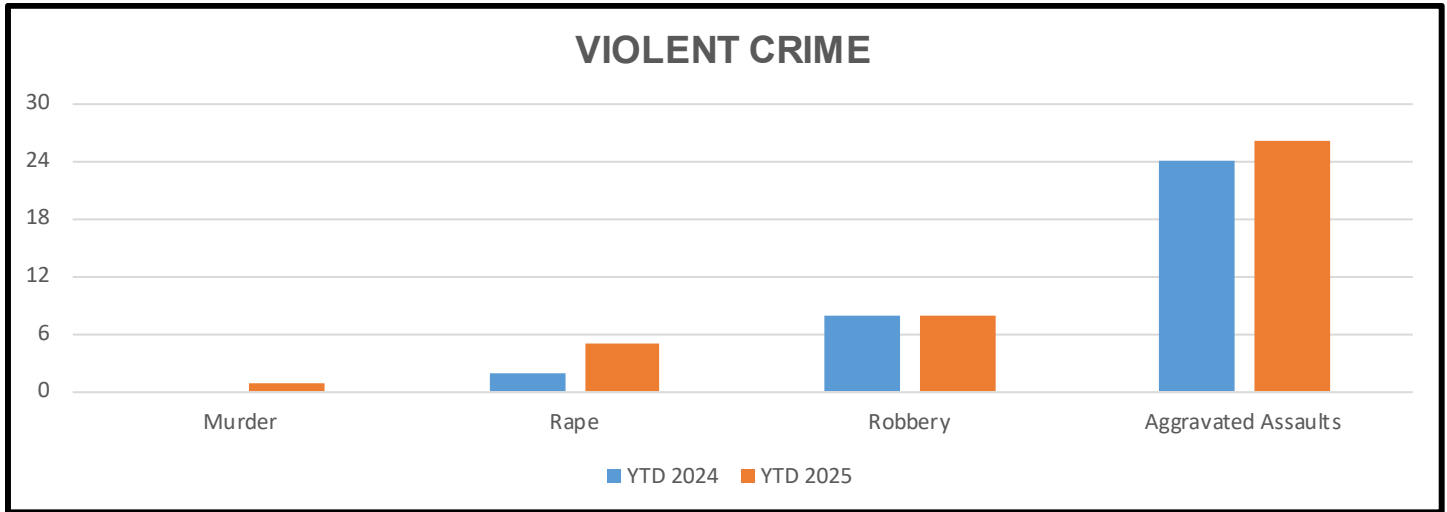
Park Ave Neighborhood Part I Crime Report

511 S. State St. Room 205, Syracuse, NY

315-442-5645

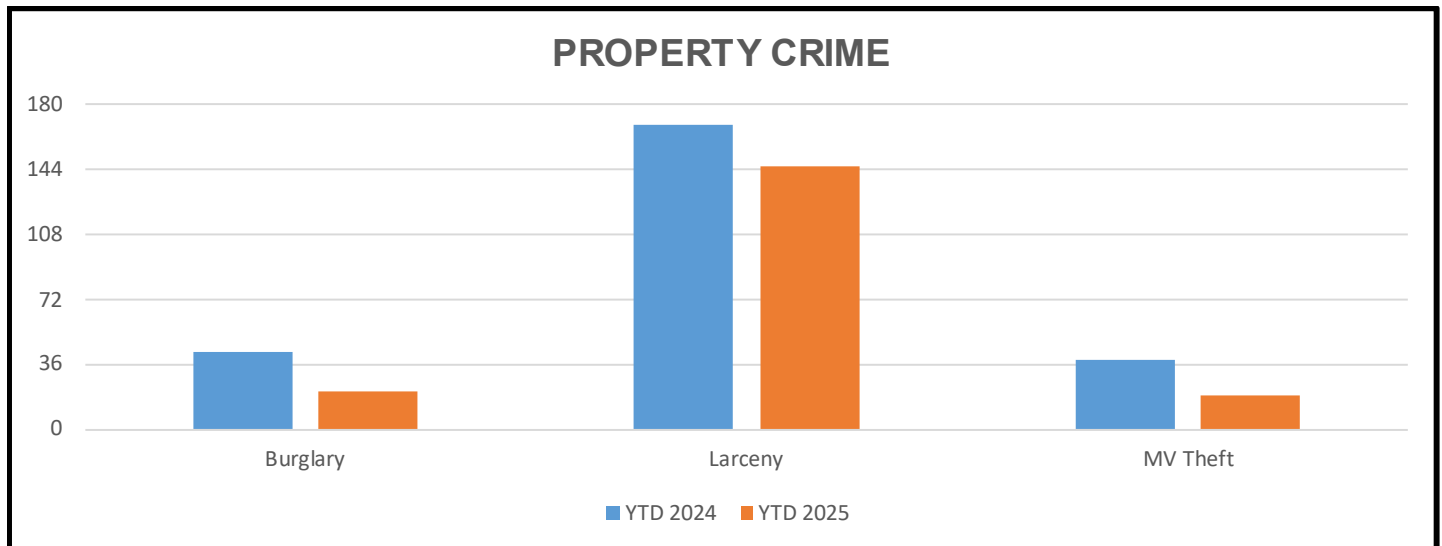


Part I Violent Crime



Offense	YTD 2024	YTD 2025	% Difference YTD 2024-2025 [] denotes # difference	5 year YTD Average	% Difference 2025 to 5 year YTD Average
Murder	0	1	0.0%	0.50	100.0%
Rape	2	5	150.0%	2.67	-14.3%
Robbery	8	8	0.0%	7.00	50.0%
Aggravated Assaults	24	26	8.3%	30.00	-57.1%
Part I Violent Total	34	40	17.6%	40.17	-30.2%

Part I Property Crime



Offense	YTD 2024	YTD 2025	% Difference YTD 2024-2025 [] denotes # difference	5 year YTD Average	% Difference 2025 to 5 year YTD Average
Burglary	43	21	-51.2%	36.17	-41.9%
Larceny	169	146	-13.6%	104.83	39.3%
MV Theft	39	19	-51.3%	29.17	-34.9%
Part I Property Total	251	186	-25.9%	170.17	9.3%
YTD Part I Crime Total	285	226	-20.7%	210.33	7.4%

****YTD data is complete through December 31st of each year****



Syracuse Police Department—Crime Analysis Bulletin

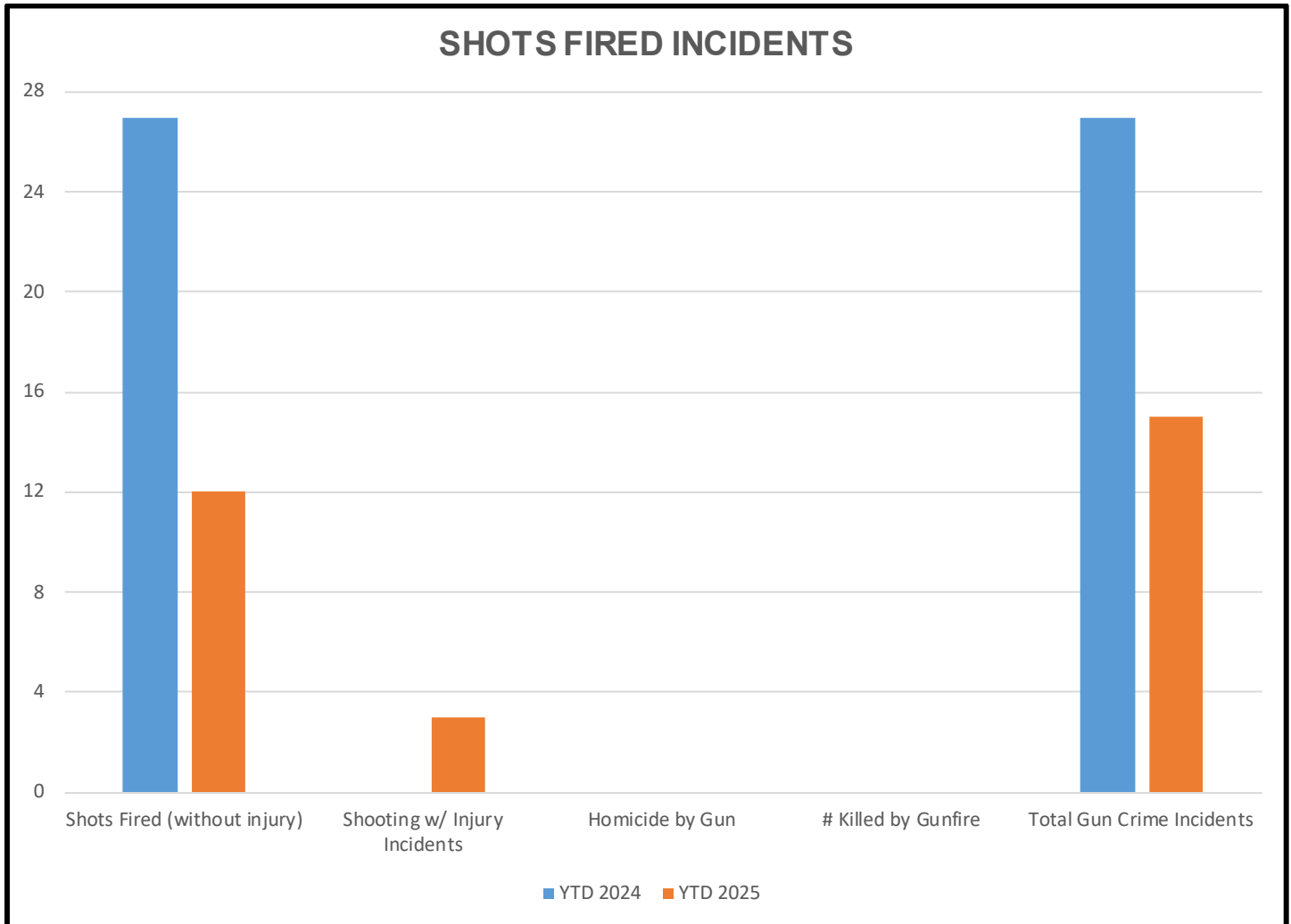
Park Ave Neighborhood Part I Crime Report

511 S. State St. Room 205, Syracuse, NY

315-442-5645



Shots Fired Incidents



	YTD 2024	YTD 2025	% Difference YTD 2024-2025 [] denotes # difference	5 year YTD Average	% Difference 2025 to 5 year YTD Average
Shots Fired (without injury)	27	12	-55.6%	22.67	-47.1%
Shooting w/ Injury Incidents	0	3	0.0%	2.83	5.9%
Homicide by Gun	0	0	0.0%	0.33	-100.0%
Total Shootings w/ Injury or Fatality	0	3	0.0%	3.17	-5.3%
# Injured by Gunfire	0	3	0.0%	3.33	-10.0%
# Killed by Gunfire	0	0	0.0%	0.33	-100.0%
# Struck by Gunfire (Injured/Killed)	0	3	0.0%	3.67	-18.2%
Total Gun Crime Incidents	27	15	-44.4%	26.33	-43.0%

****YTD data is complete through December 31st of each year****



Syracuse Police Department—Crime Analysis Bulletin

Park Ave Neighborhood Part I Crime Report

511 S. State St. Room 205, Syracuse, NY

315-442-5645



The following tables contain self-initiated calls for service to, and arrests that occurred within, the highlighted neighborhood. The arrests and self-initiated calls for service occurred in the previous 90 days.

Arrest Charge	Total	Arrest Charge	Total	Arrest Charge	Total
AGGRAVATED ASSAULT	7	MV THEFT	2	DRIVING UNDER INFLUENCE	1
ALL OTHER OFFENSES	18	OFFN AGAINST FAMILY	12	STOLEN PROPERTY	2
BURGLARY	1	POSSESSION/USE DANGEROUS WEAPONS	8	ARSON	1
CRIMINAL MISCHIEF	7	POSSESSION/USE DRUG	1	KIDNAPPING	1
LARCENY	2	SIMPLE ASSAULT	19	SEX OFFENSES	1
Grand Total					83

Call Type	Total	Call Type	Total	Call Type	Total
ANIMAL COMPLAINT	9	VEHICLE AND TRAFFIC STOP	38	POLICE ESCORT	1
ASSIST CITIZEN/OTH POLICE AGENCY	1	VEHICLE COMPLAINT	19	STATUS CHECK (CITIZEN)	1
CIVIL DISPUTE	2	WARRANT SERVED	3	VEHICLE STOLEN/RECOVERED STOLEN	2
COMMUNITY ORIENTED POLICING	31	MEGHAN'S LAW INVEST	1	OPEN DOOR/WINDOW	1
DOMESTIC DISPUTE	1	TRAFFIC PROBLEM	1	MISSING PERSON	1
MISCELLANEOUS COMPLAINT	3	FIGHT	1	HAZARDOUS CONDITION	1
PROPERTY CHECK	18	LOCAL LAW VIOLATION	1		
SUSPICIOUS INCIDENT/PERSON/VEHICLE	8	PROPERTY LOST/FOUND	2		
Grand Total					146



Syracuse Police Department—Crime Analysis Bulletin

Park Ave Neighborhood Part I Crime Report

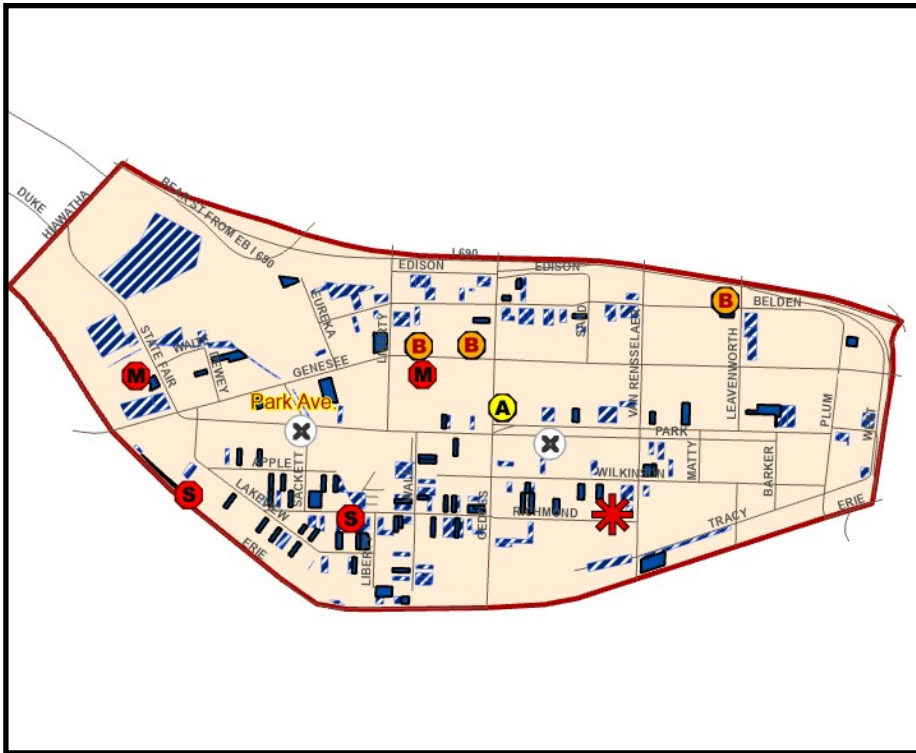
511 S. State St. Room 205, Syracuse, NY

315-442-5645



The following table contains specific information regarding crimes reported within the highlighted neighborhood.

The crime in the following table were reported in the previous 90 days (data include attempts).



- Current Vacant Lots
- Current Vacant Properties
- Assaults (Not Shot/Stab)
- Burglary
- Homicide
- Menacing
- Recovered Weapon
- Robbery
- Shots Fired Injury
- Shots Fired
- Stabbing

Crime	To Date	From Date	From Time	To Time	Address
BURG	11/3/2025	11/3/2025	0530	0530	1000 W Genesee St
MENA	1/8/2026	1/8/2026	1012	1012	1055 W Genesee St
BURG	11/9/2025	11/9/2025	2025	2025	1056 W Genesee St
SHOI	1/18/2026	1/18/2026	1357	1357	120 Richmond Ave
SHOT	11/24/2025	11/24/2025	0356	0356	1200 Erie Blvd W
MENA	11/18/2025	11/18/2025	0724	0724	135 State Fair Blvd
ASLT	12/18/2025	12/18/2025	2323	2323	408 N Geddes St, Apt 01
SHOT	10/31/2025	10/31/2025	2311	2311	519 Richmond Ave
STAB	12/10/2025	12/10/2025	0019	0019	629 Park Ave
BURG	1/21/2026	1/20/2026	2300	0532	804 W Belden Ave
STAB	12/11/2025	12/11/2025	2339	2339	901 Park Ave



Syracuse Police Department—Crime Analysis Bulletin

Park Ave Neighborhood Part I Crime Report

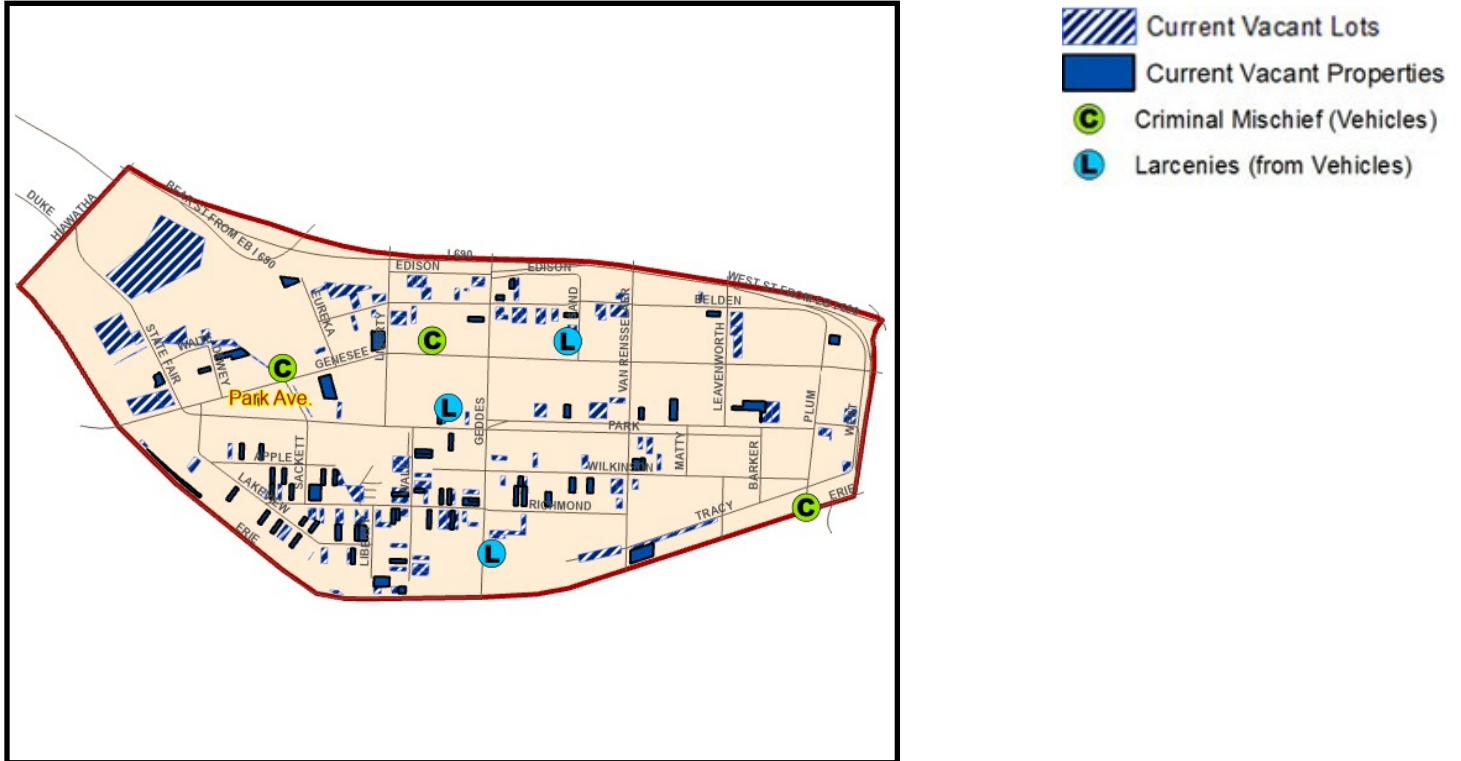
511 S. State St. Room 205, Syracuse, NY

315-442-5645



The following table contains specific information regarding crimes reported within the highlighted neighborhood.

The crime in the following table were reported in the previous 90 days (data include attempts).



Crime	From Date	To Date	From Time	To Time	Address
CMIS	12/14/2025	12/14/2025	1703	1705	100 Erie Blvd W
LARC	11/9/2025	11/9/2025	0000	2359	1031 W Genesee St
CMIS	1/22/2026	1/22/2026	1054	1054	1050 W Genesee St
LARC	12/1/2025	12/4/2025	1300	1307	120 N Geddes St
CMIS	11/30/2025	11/30/2025	1900	1900	1230 W Genesee St
LARC	12/20/2025	12/20/2025	2040	2111	900 W Genesee St



Syracuse Police Department—Crime Analysis Bulletin

Park Ave Neighborhood Part I Crime Report

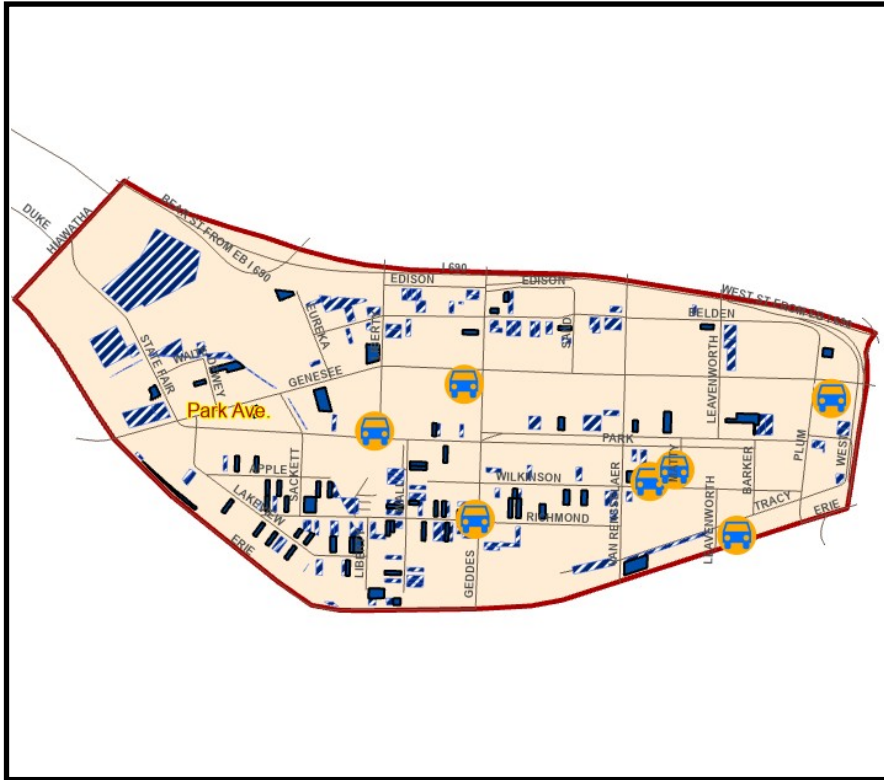
511 S. State St. Room 205, Syracuse, NY




315-442-5645



The following table contains specific information regarding crimes reported within the highlighted neighborhood.

The crime in the following table were reported in the previous 90 days (data include attempts).



-  Current Vacant Lots
-  Current Vacant Properties
-  Stolen Vehicles

Vehicle Stolen	Report Date	Time From	Time To	MO	Address
2020 Hyundai Elantra 4D	01/20/2026	2200	0900	Ignition	800 Park Ave
Toyota	12/26/2025	0740	0740	Unknown	1001 W Genesee St
2023 Toyota Corolla 4D	12/16/2025	1038	1038	Rental	523 W Genesee St
2017 Kia Sportage 4D	12/06/2025	0425	0425	Ignition	300 Blk Richmond Ave
2011 Hyundai Sonata 4D	11/16/2025	0344	0344	Ignition	207 Matty Ave
2015 Kia Optima 4D	11/12/2025	2000	0140	Ignition	538 Erie Blvd W
2017 Kia Sportage 4D	11/09/2025	0000	0931	Ignition	312 Wilkinson St