



Syracuse Police Department—Crime Analysis Bulletin

Far Westside Tipp Hill Part I Crime Report



511 S. State St. Room 205, Syracuse, NY

315-442-5645

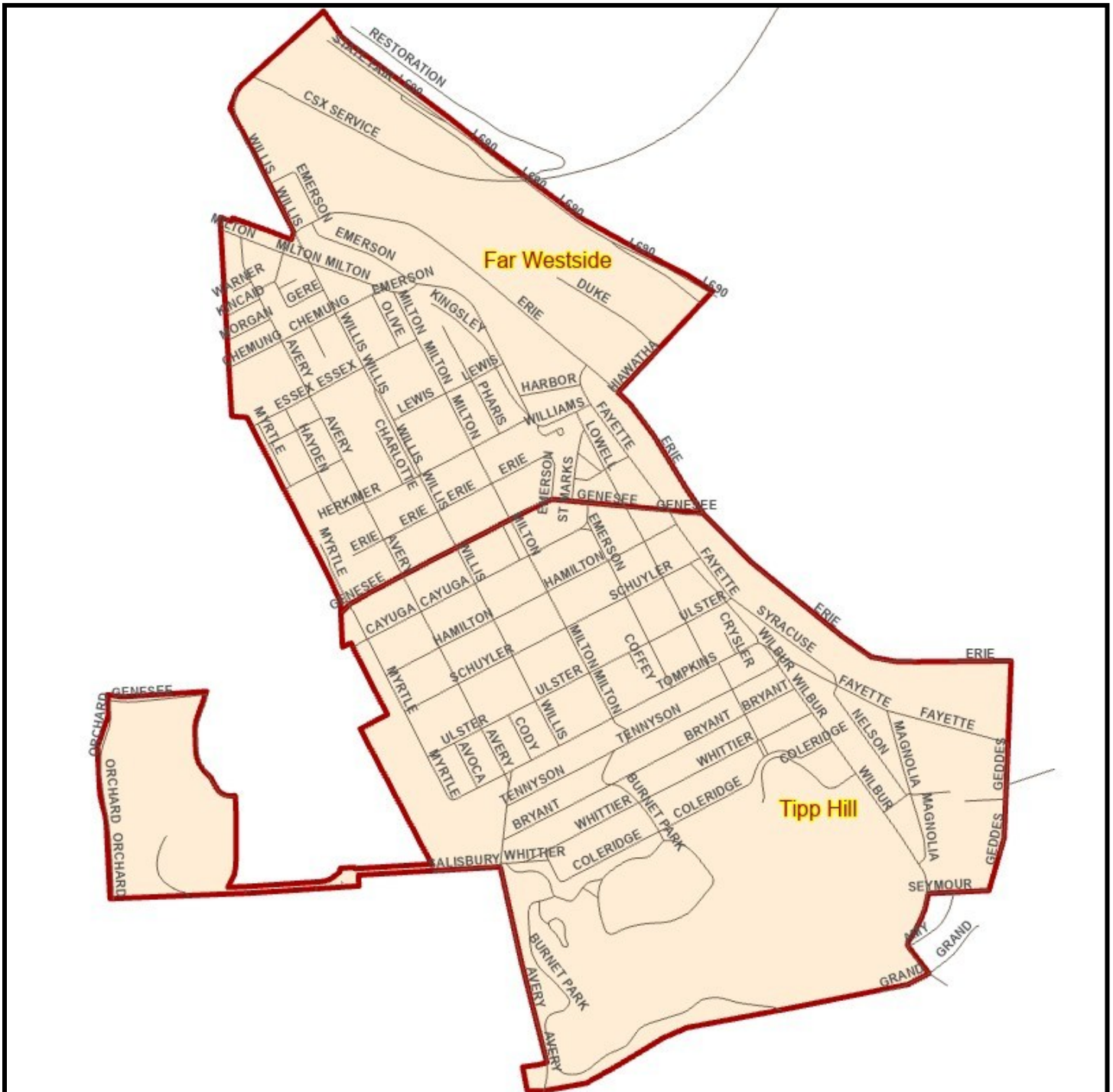
The following is an analysis of Part I crimes reported within the featured neighborhood. The highlighted area in the map displays the neighborhood that was analyzed. Murder, Rape, Robbery, Aggravated Assault, Burglary, Larceny, and Stolen Vehicle offense data is derived from the CHAIRS II records management system. Shots fired data is derived from the Central New York Crime Analysis Center’s (CNYCAC) data management system.

Part I offense data is on **page 2**.

Shots Fired data is on **page 3**.

Calls for Service & Arrest Charge totals are on **page 4**.

Previous 90 days reported crimes list begins on **page 5**.





Syracuse Police Department—Crime Analysis Bulletin

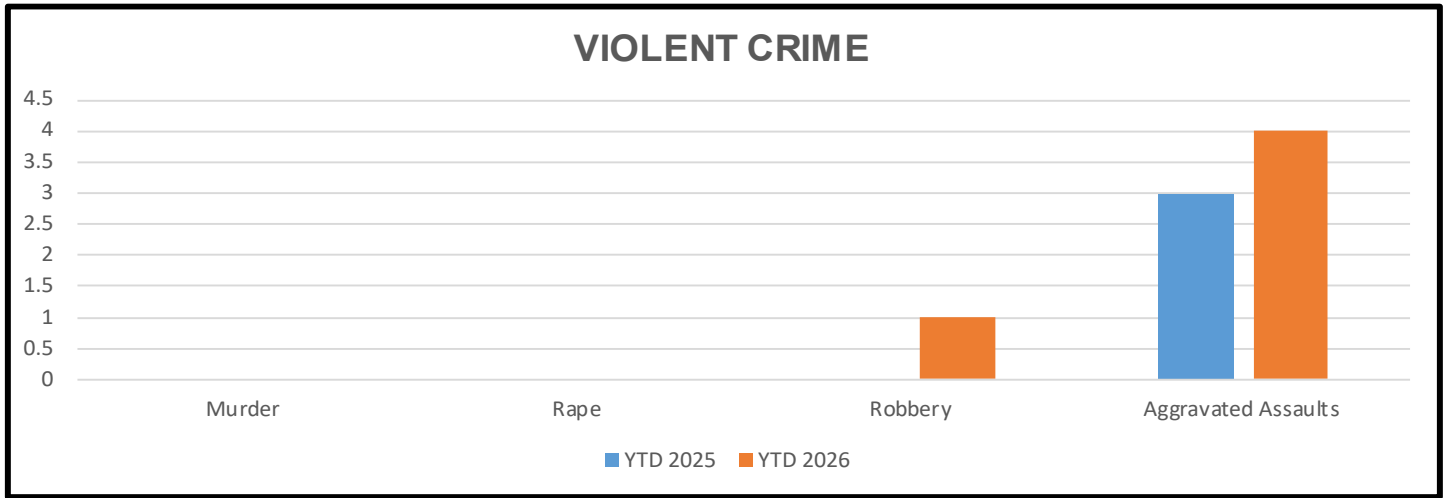
Far Westside Tipp Hill Part I Crime Report



511 S. State St. Room 205, Syracuse, NY

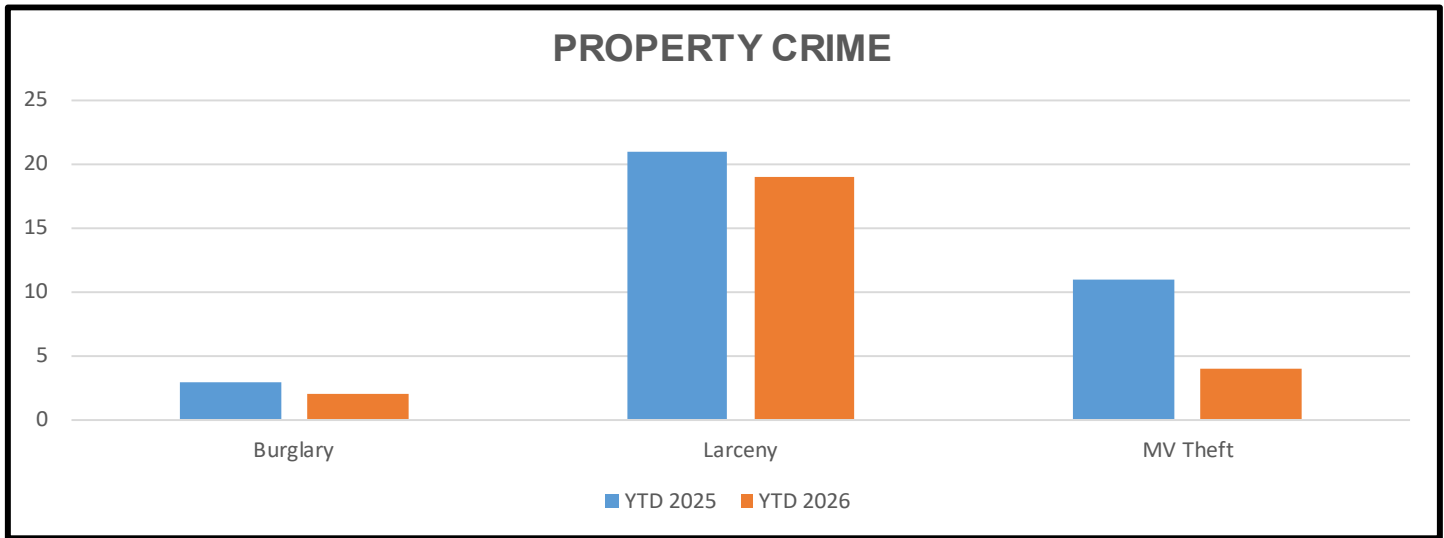
315-442-5645

Part I Violent Crime



Offense	YTD 2025	YTD 2026	% Difference YTD 2025-2026 [] denotes # difference	5 year YTD Average	% Difference 2026 to 5 year YTD Average
Murder	0	0	0.0%	0.00	0.0%
Rape	0	0	0.0%	1.00	-14.3%
Robbery	0	1	[1]	0.83	50.0%
Aggravated Assaults	3	4	33.3%	4.67	-57.1%
Part I Violent Total	3	5	66.7%	6.50	-30.2%

Part I Property Crime



Offense	YTD 2025	YTD 2026	% Difference YTD 2025-2026 [] denotes # difference	5 year YTD Average	% Difference 2026 to 5 year YTD Average
Burglary	3	2	-33.3%	7.50	-73.3%
Larceny	21	19	-9.5%	21.33	-10.9%
MV Theft	11	4	-63.6%	7.83	-48.9%
Part I Property Total	35	25	-28.6%	36.67	-31.8%
YTD Part I Crime Total	38	30	-21.1%	43.17	-30.5%

****YTD data is complete through Mar 31st of each year****



Syracuse Police Department—Crime Analysis Bulletin

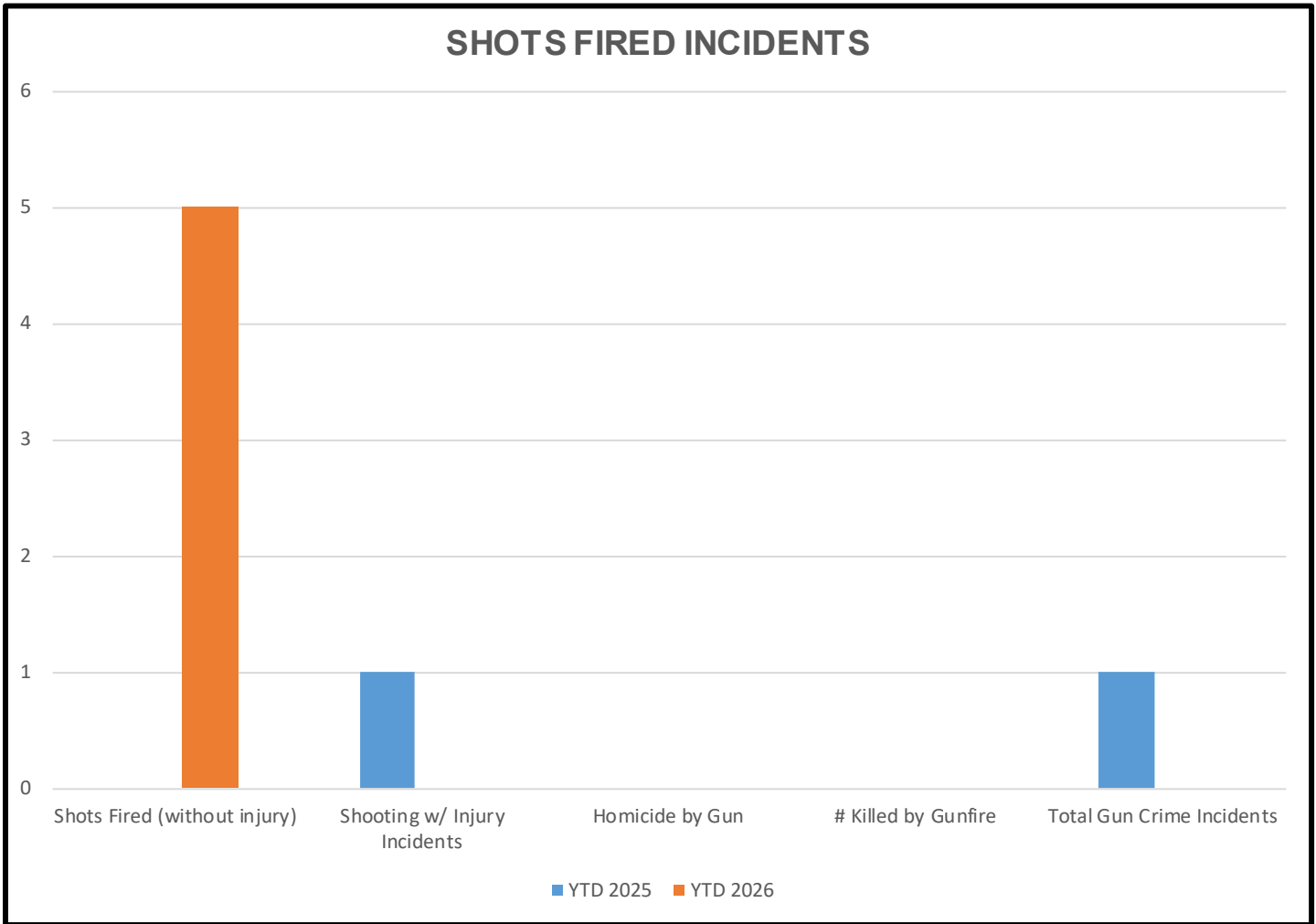
Far Westside Tipp Hill Part I Crime Report



511 S. State St. Room 205, Syracuse, NY

315-442-5645

Shots Fired Incidents



	YTD 2025	YTD 2026	% Difference YTD 2025-2026 [] denotes # difference	5 year YTD Average	% Difference 2026 to 5 year YTD Average
Shots Fired (without injury)	0	5	[4]	0.83	500.0%
Shooting w/ Injury Incidents	1	0	-100.0%	0.67	-100.0%
Homicide by Gun	0	0	0.0%	0.00	0.0%
Total Shootings w/ Injury or Fatality	1	0	-100.0%	0.67	-100.0%
# Injured by Gunfire	1	0	-100.0%	1.17	-100.0%
# Killed by Gunfire	0	0	0.0%	0.00	0.0%
# Struck by Gunfire (Injured/Killed)	1	0	-100.0%	1.17	-100.0%
Total Gun Crime Incidents	1	0	-100.0%	0.83	-100.0%

****YTD data is complete through Mar 31st of each year****



Syracuse Police Department—Crime Analysis Bulletin

Far Westside Tipp Hill Part I Crime Report



511 S. State St. Room 205, Syracuse, NY

315-442-5645

The following tables contain Arrest Charges and Quality of Life Calls for Service to, and that occurred within, the highlighted neighborhood. The Arrests Charges and Calls for Service occurred within the current year, Year to Date 2026.

Arrest Charge	Total	Arrest Charge	Total	Arrest Charge	Total
AGGRAVATED ASSAULT	3	FRAUD	1	POSSESSION/USE DANGER	4
ALL OTHER OFFENSES	8	LARCENY	2	POSSESSION/USE DRUG	2
CRIMINAL MISCHIEF	8	MV THEFT	1	SIMPLE ASSAULT	9
DISORDERLY CONDUCT	1	OFFN AGAINST FAMILY	6	STOLEN PROPERTY	2
Grand Total					47

Call Type	Total	Call Type	Total	Call Type	Total
BURGLARY	2	LOCAL LAW VIOLATIC	1	SHOT FIRED	4
CRIMINAL MISCHIEF	2	MENACING	1	SUSPICIOUS INCIDENT/PERSON/VEHICLE	12
DISTURBANCE	7	NOISE COMPLAINT	2	VEHICLE COMPLAINT	68
FIGHT	7	ROBBERY	4		
Grand Total					110



Syracuse Police Department—Crime Analysis Bulletin

Far Westside Tipp Hill Part I Crime Report

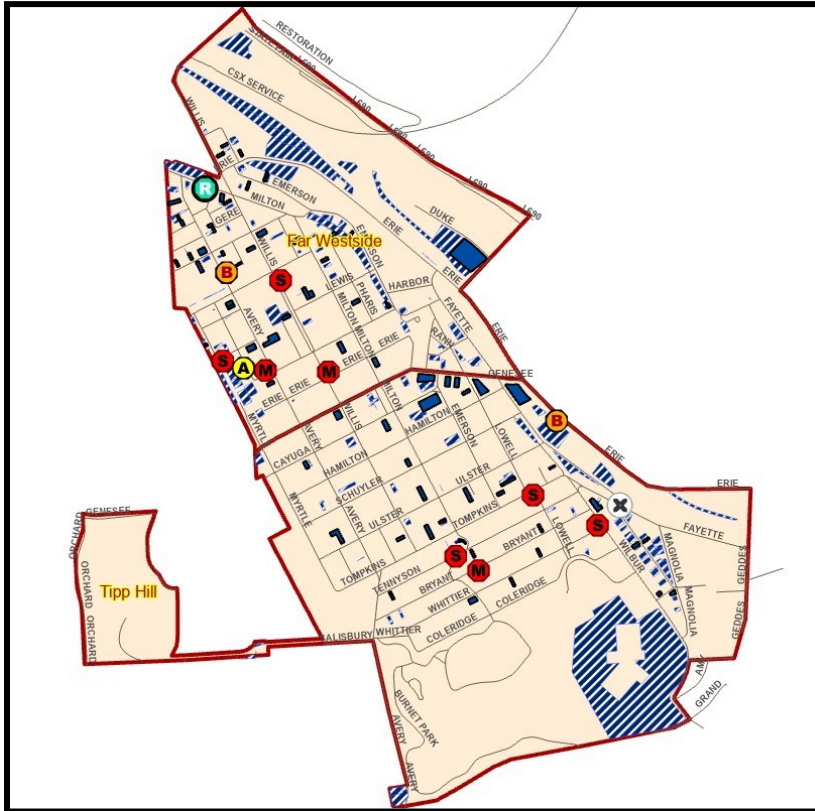
511 S. State St. Room 205, Syracuse, NY

315-442-5645



The following table contains specific information regarding crimes reported within the highlighted neighborhood.

The crime in the following table were reported in the previous 90 days (data includes attempts).



- Current Vacant Lots
- Current Vacant Properties
- Assaults (Not Shot/Stab)
- Burglary
- Homicide
- Menacing
- Recovered Weapon
- Robbery
- Shots Fired Injury
- Shots Fired
- Stabbing

Crime	To Date	From Date	From Time	To Time	Address
ASLT	01/02/2026	01/02/2026	2058	2058	119 Hayden Ave
BURG	01/26/2026	01/26/2026	0248	0248	1205 Erie Blvd W
BURG	03/11/2026	03/10/2026	2000	1345	1014 Avery Ave
MENA	01/01/2026	01/01/2026	0354	0354	349 Bryant Ave
MENA	01/11/2026	01/11/2026	0100	0100	220 Erie St
MENA	01/20/2026	01/20/2026	0928	0928	801 Avery Ave
ROBB	01/11/2026	01/11/2026	1604	1618	1215 Milton Ave
SHOT	01/01/2026	01/01/2026	1208	1208	211 Driscoll Ave
SHOT	01/09/2026	01/09/2026	2007	2010	320 S Wilbur Ave
SHOT	02/17/2026	02/17/2026	0013	0013	Burnet Park Dr & Tennyson Ave
SHOT	02/26/2026	02/22/2026	2252	1124	100 S Lowell St
SHOT	03/08/2026	03/08/2026	1939	1939	918 Willis Ave
STAB	03/15/2026	03/15/2026	0158	0158	1300 blk W Fayette St



Far Westside Tipp Hill Part I Crime Report

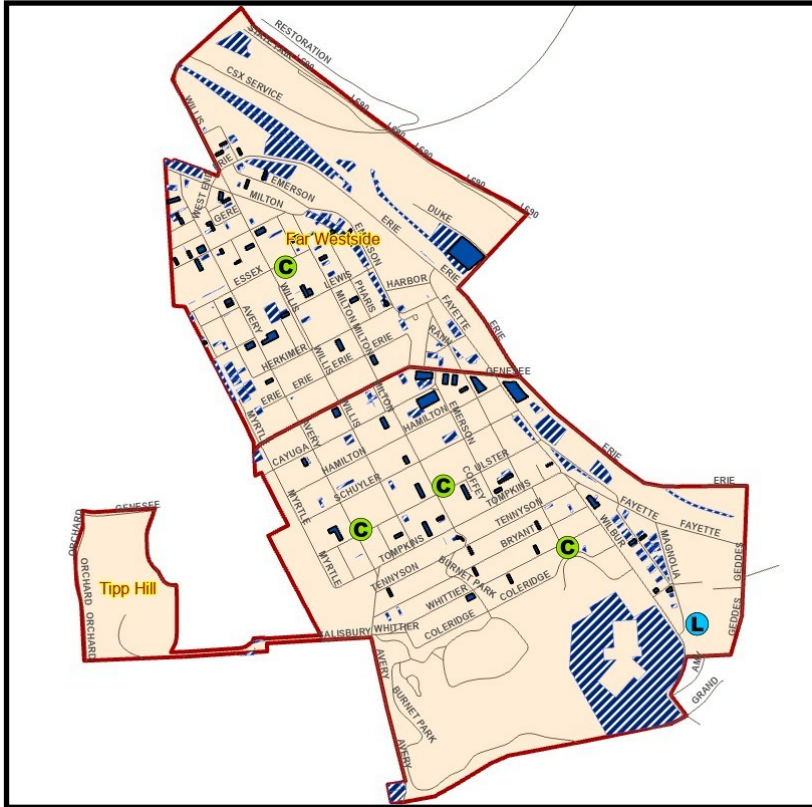
511 S. State St. Room 205, Syracuse, NY





315-442-5645



The following table contains specific information regarding crimes reported within the highlighted neighborhood.

The crime in the following table were reported in the previous 90 days (data includes attempts).



-  Current Vacant Lots
-  Current Vacant Properties
-  Criminal Mischief (Vehicles)
-  Larcenies (from Vehicles)

Crime	From Date	To Date	From Time	To Time	Address
CMIS	03/12/2026	03/12/2026	1438	1438	117 Essex St. Apt 1
LARC	01/29/2026	01/29/2026	0700	1500	227 Magnolia Street
LARC	01/29/2026	01/29/2026	0700	1500	227 Magnolia Street
CMIS	01/11/2026	01/11/2026	0000	1105	403 S LOWELL AVE
CMIS	01/21/2026	01/22/2026	1800	0500	424 ULSTER ST
CMIS	01/11/2026	01/11/2026	0000	1156	620 ULSTER ST



Syracuse Police Department—Crime Analysis Bulletin

Far Westside Tipp Hill Part I Crime Report

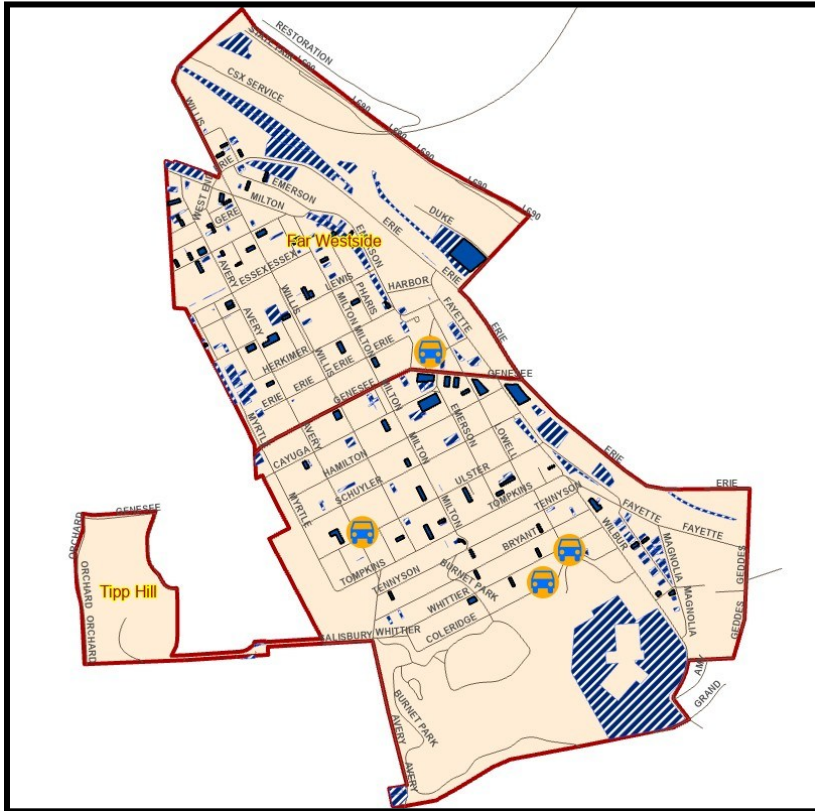
511 S. State St. Room 205, Syracuse, NY




315-442-5645



The following table contains specific information regarding crimes reported within the highlighted neighborhood.

The crime in the following table were reported in the previous 90 days (data includes attempts).



-  Current Vacant Lots
-  Current Vacant Properties
-  Stolen Vehicles

Vehicle Stolen	Report Date	Time From	Time To	MO	Address
2016 Hyundai Tucson 4D	2/19/2026	1103	1103	Ignition	236 Coleridge Ave
2019 Kia Sportage 4D	3/15/2026	0736	0736	Ignition	307 St Marks Ave
2017 Kia Forte 4D	1/11/2026	0000	1105	Ignition	403 S Lowell Ave
2018 Kia Forte 4D	1/11/2026	0000	1156	Ignition	620 Ulster St