



Syracuse Police Department—Crime Analysis Bulletin

Strathmore Neighborhood Part I Crime Report

511 S. State St. Room 205, Syracuse, NY

315-442-5645



The following is an analysis of Part I crimes reported within the featured neighborhood. The highlighted area in the map displays the neighborhood that was analyzed. Murder, Rape, Robbery, Aggravated Assault, Burglary, Larceny, and Stolen Vehicle offense data is derived from the CHAIRS II records management system. Shots fired data is derived from the Central New York Crime Analysis Center's (CNYCAC) data management system.

Part I offense data is on **page 2**.

Shots Fired data is on **page 3**.

Calls for Service & Arrest Charge totals are on **page 4**.

Previous 90 days reported crimes list begins on **page 5**.





Syracuse Police Department—Crime Analysis Bulletin

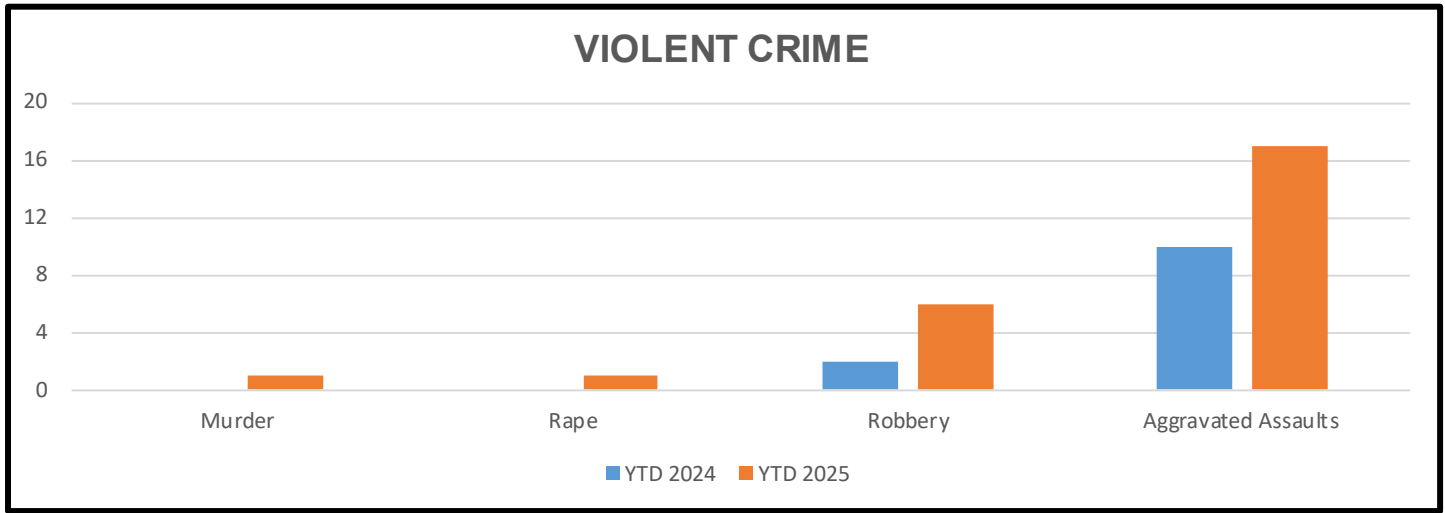
Strathmore Neighborhood Part I Crime Report

511 S. State St. Room 205, Syracuse, NY

315-442-5645

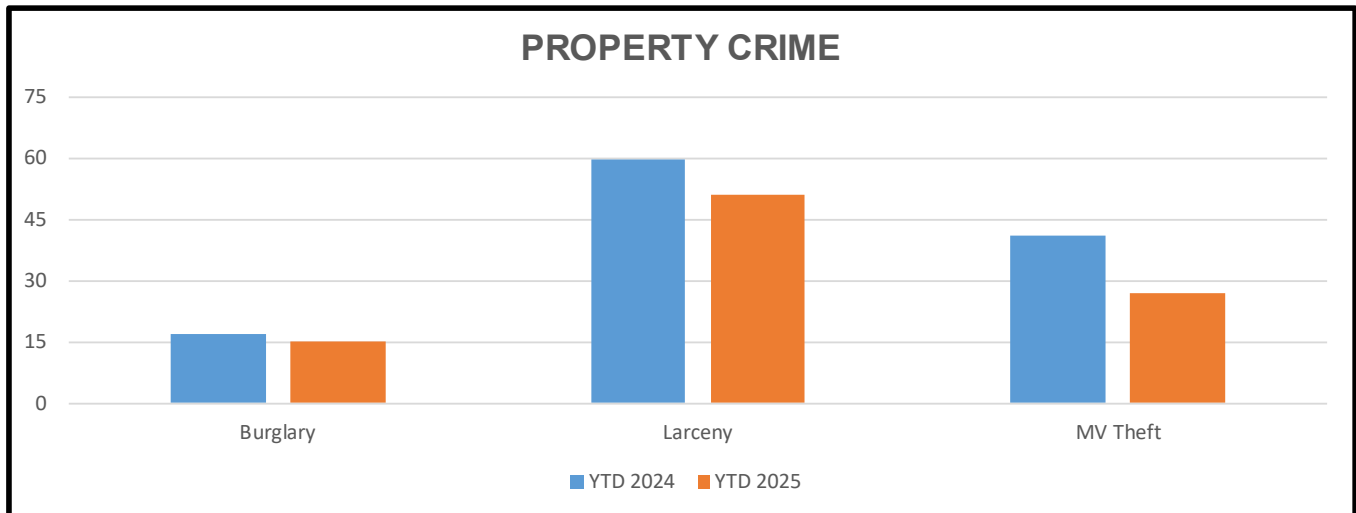


Part I Violent Crime



Offense	YTD 2024	YTD 2025	% Difference YTD 2024-2025 [] denotes # difference	5 year YTD Average	% Difference 2025 to 5 year YTD Average
Murder	0	1	[1]	0.67	50.0%
Rape	0	1	[1]	1.17	-14.3%
Robbery	2	6	200.0%	3.33	50.0%
Aggravated Assaults	10	17	70.0%	11.83	-57.1%
Part I Violent Total	12	25	108.3%	17.00	-30.2%

Part I Property Crime



Offense	YTD 2024	YTD 2025	% Difference YTD 2024-2025 [] denotes # difference	5 year YTD Average	% Difference 2025 to 5 year YTD Average
Burglary	17	15	-11.8%	19.33	-22.4%
Larceny	60	51	-15.0%	44.67	14.2%
MV Theft	41	27	-34.1%	25.00	8.0%
Part I Property Total	118	93	-21.2%	89.00	4.5%
YTD Part I Crime Total	130	118	-9.2%	106.00	11.3%

****YTD data is complete through December 31st of each year****



Syracuse Police Department—Crime Analysis Bulletin

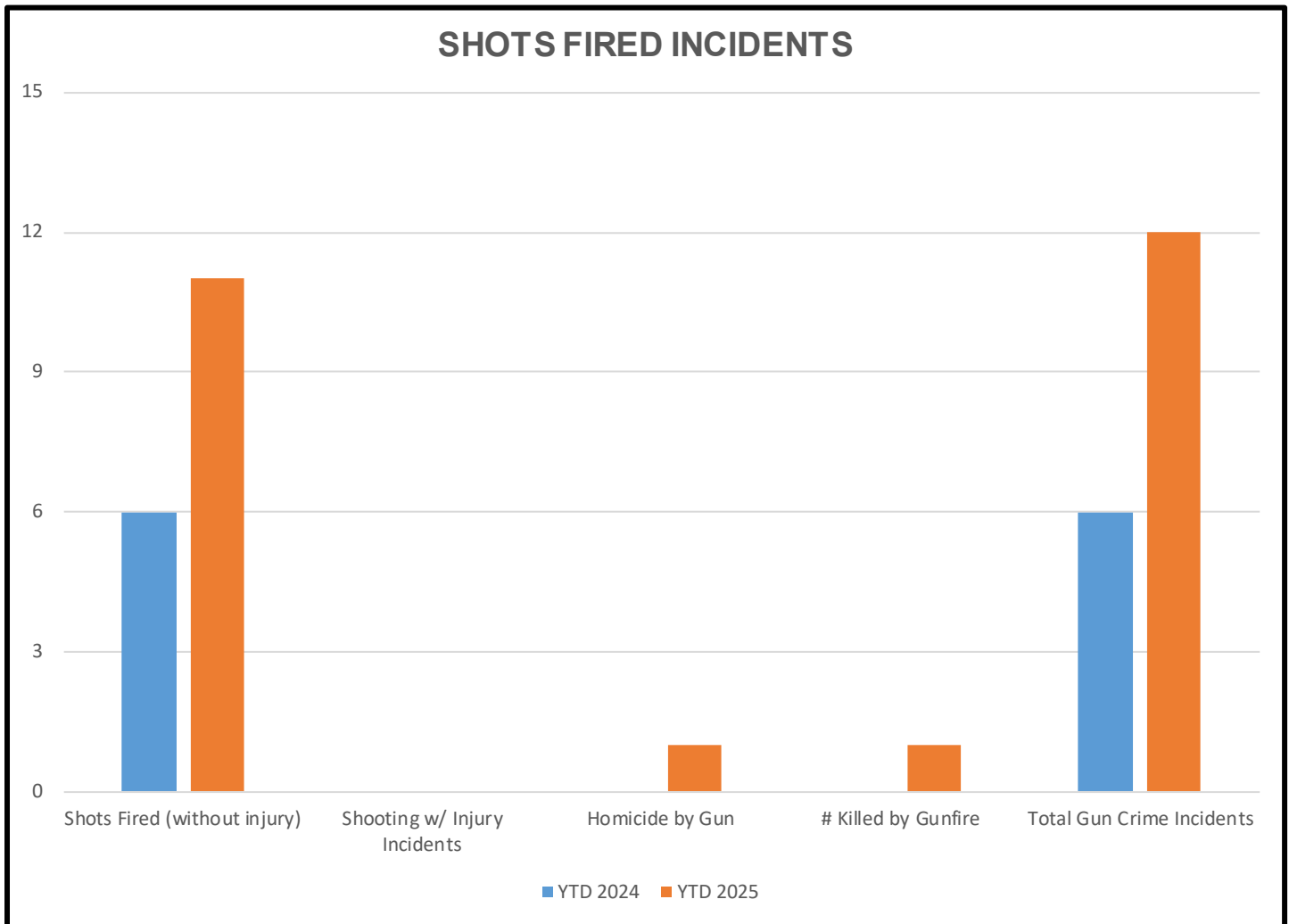
Strathmore Neighborhood Part I Crime Report

511 S. State St. Room 205, Syracuse, NY

315-442-5645



Shots Fired Incidents



	YTD 2024	YTD 2025	% Difference YTD 2024-2025 [] denotes # difference	5 year YTD Average	% Difference 2025 to 5 year YTD Average
Shots Fired (without injury)	6	11	83.3%	11.17	-1.5%
Shooting w/ Injury Incidents	0	0	0.0%	0.83	-100.0%
Homicide by Gun	0	1	[1]	0.50	100.0%
Total Shootings w/ Injury or Fatality	0	1	[1]	1.33	-25.0%
# Injured by Gunfire	0	0	0.0%	1.17	-100.0%
# Killed by Gunfire	0	1	[1]	0.50	100.0%
# Struck by Gunfire (Injured/Killed)	0	1	[1]	1.67	-40.0%
Total Gun Crime Incidents	6	12	100.0%	12.50	-4.0%

****YTD data is complete through December 31st of each year****



Syracuse Police Department—Crime Analysis Bulletin

Strathmore Neighborhood Part I Crime Report

511 S. State St. Room 205, Syracuse, NY

315-442-5645



The following tables contain self-initiated calls for service to, and arrests that occurred within, the highlighted neighborhood. The arrests and self-initiated calls for service occurred in the previous 90 days.

Arrest Charge	Total	Arrest Charge	Total	Arrest Charge	Total
AGGRAVATED ASSAULT	2	CRIMINAL MISCHIEF	3	POSSESSION/USE DANGEROUS WEAPONS	1
ALL OTHER OFFENSES	11	LARCENY	1	SIMPLE ASSAULT	3
BURGLARY	1	OFFN AGAINST FAMILY	3		
Grand Total					25

Call Type	Total	Call Type	Total	Call Type	Total
ANIMAL COMPLAINT	2	MISCELLANEOUS COMPLAINT	3	FIGHT	3
ASSIST CITIZEN/OTH POLICE AGENCY	2	PROPERTY CHECK	31	PROPERTY LOST/FOUND	1
COMMUNITY ORIENTED POLICING	37	SUSPICIOUS INCIDENT/PERSON/VEHICLE	11	VEHICLE STOLEN/RECOVERED STOLEN	2
CRIMINAL MISCHIEF	2	VEHICLE AND TRAFFIC STOP	8	MISSING PERSON	1
DISTURBANCE	1	VEHICLE COMPLAINT	18	POLICE INFORMATION	1
DOMESTIC DISPUTE	1	TRESPASS	1	HARASSMENT	2
Grand Total					127



Syracuse Police Department—Crime Analysis Bulletin

Strathmore Neighborhood Part I Crime Report

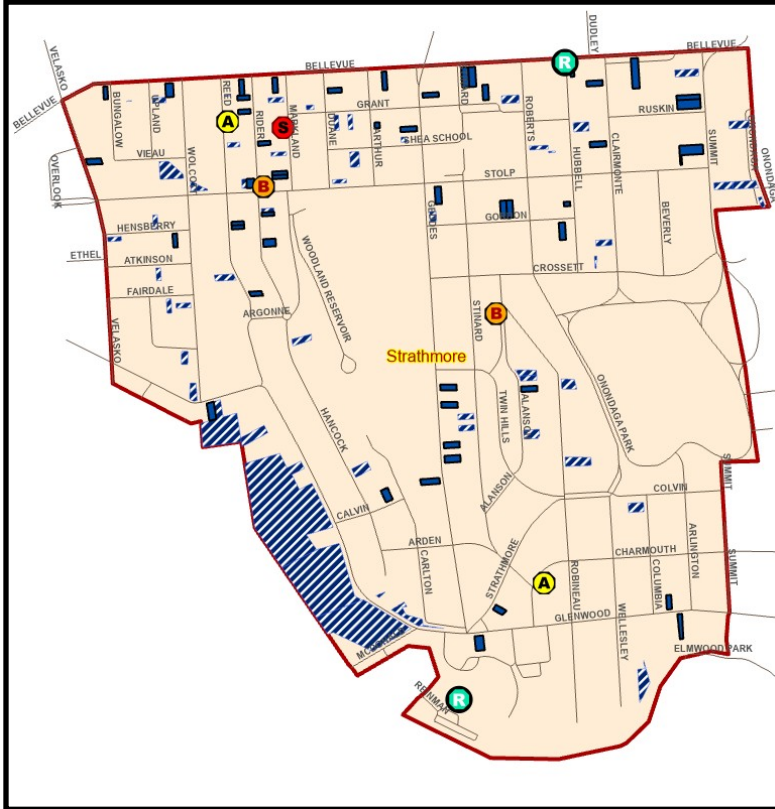
511 S. State St. Room 205, Syracuse, NY

315-442-5645



The following table contains specific information regarding crimes reported within the highlighted neighborhood.

The crime in the following table were reported in the previous 90 days (data include attempts).

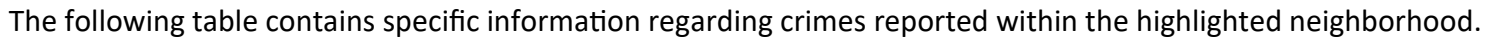


- Current Vacant Lots
- Current Vacant Properties
- Assaults (Not Shot/Stab)
- Burglary
- Homicide
- Menacing
- Recovered Weapon
- Robbery
- Shots Fired Injury
- Shots Fired
- Stabbing

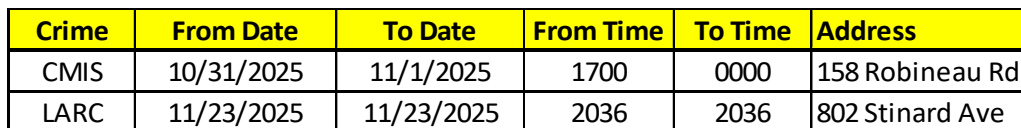
Crime	To Date	From Date	From Time	To Time	Address
BURG	1/6/2026	1/6/2026	1500	1500	100 Alanson Rd
BURG	1/22/2026	1/22/2026	0958	0958	1020 Stolp Ave
ASLT	12/10/2025	12/10/2025	0944	0944	135 Reed Ave
SHOT	1/1/2026	1/1/2026	0008	0008	208 Markland Ave
ROBB	11/24/2025	11/24/2025	1737	1737	323 Stolp Ave
ASLT	12/4/2025	12/4/2025	2043	2043	611 Charmouth Dr
ROBB	1/12/2026	1/12/2026	1100	1329	919 Glenwood Ave



315-442-5645



The crime in the following table were reported in the previous 90 days (data include attempts).





Syracuse Police Department—Crime Analysis Bulletin

Strathmore Neighborhood Part I Crime Report

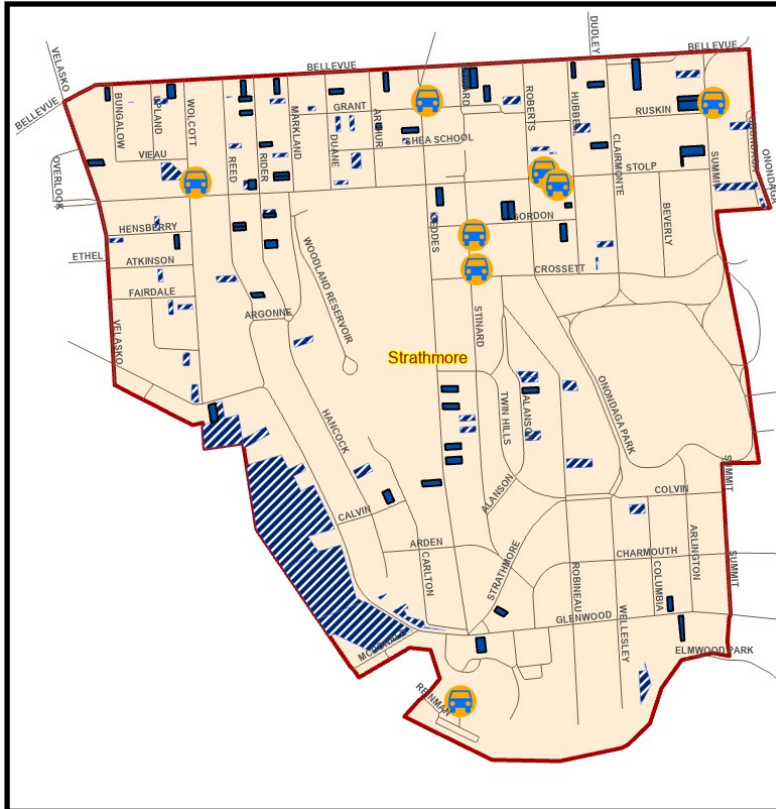
511 S. State St. Room 205, Syracuse, NY




315-442-5645



The following table contains specific information regarding crimes reported within the highlighted neighborhood.

The crime in the following table were reported in the previous 90 days (data include attempts).



-  Current Vacant Lots
-  Current Vacant Properties
-  Stolen Vehicles

Vehicle Stolen	Report Date	Time From	Time To	MO	Address
2021 Kia Sportage 4D	11/08/2025	0000	0813	Ignition	113 Summit Ave
2021 Kia Sportage 4D	11/02/2025	0000	1041	Ignition	1509 S Geddes St
2019 Dodge Durango 4D	11/24/2025	0300	0300	Keys in Vehicle	215 Wolcott Ave
2019 Hyundai Tuscon 4D	11/05/2025	1001	1001	Ignition	409 Stolp Ave
2018 Hyundai TCN 4D	11/05/2025	0827	0827	Ignition	420 Stolp Ave
2013 Kia Optima 4D	11/03/2025	2000	0700	Ignition	505 Stinard Ave
2021 Hyundai Sante Fe 4D	11/07/2025	0121	0125	Ignition	535 Stinard Ave
2014 Hyundai Sonata 4D	11/12/2025	1652	1828	Ignition	919 Glenwood Ave