



Eastside Part I Crime Report

511 S. State St. Room 205, Syracuse, NY

315-442-5645

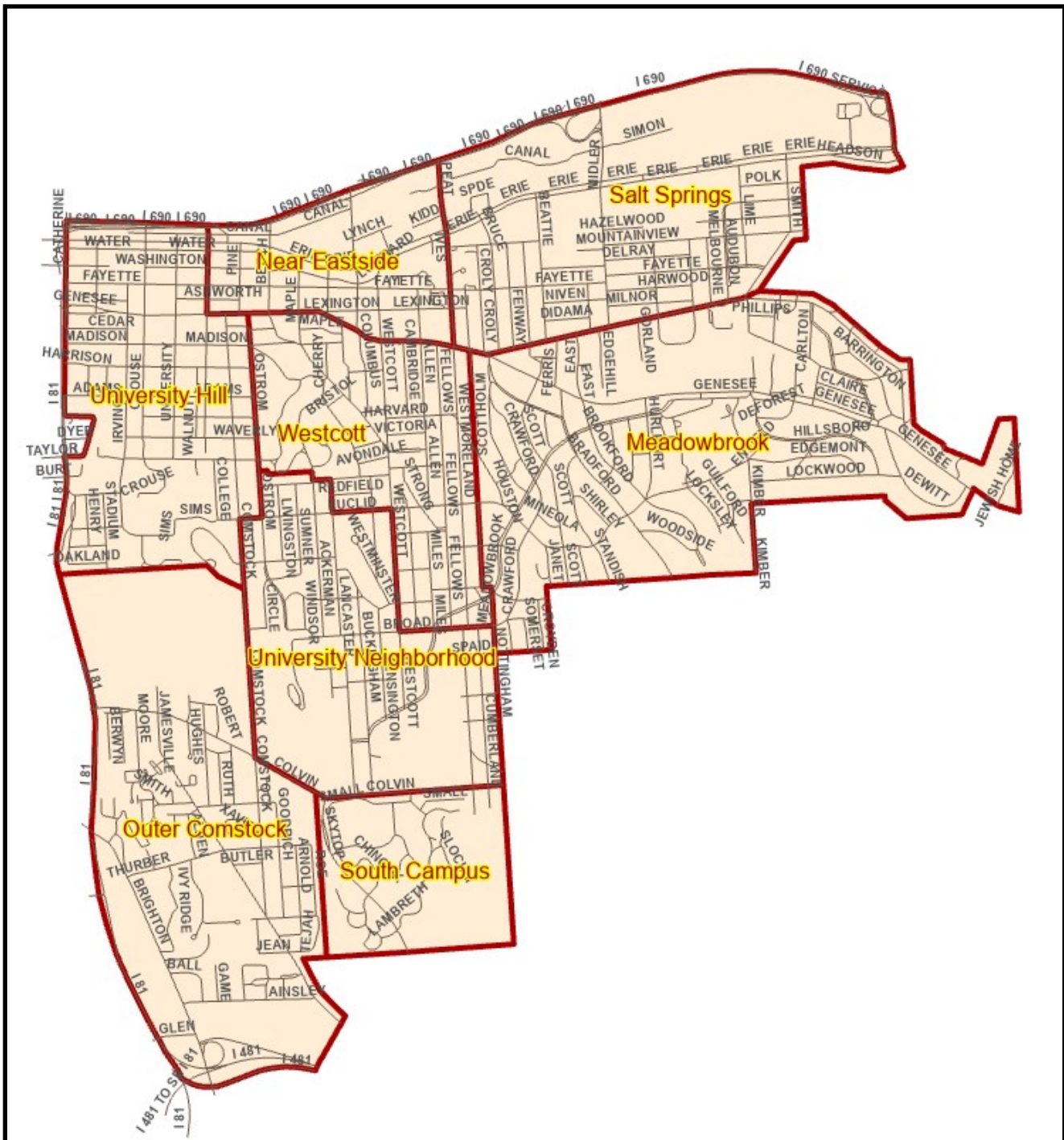
The following is an analysis of Part I crimes reported within the featured neighborhood. The highlighted area in the map displays the neighborhood that was analyzed. Murder, Rape, Robbery, Aggravated Assault, Burglary, Larceny, and Stolen Vehicle offense data is derived from the CHAIRS II records management system. Shots fired data is derived from the Central New York Crime Analysis Center’s (CNYCAC) data management system.

Part I offense data is on **page 2**.

Shots Fired data is on **page 3**.

Calls for Service & Arrest Charge totals are on **page 4**.

Previous 90 days reported crimes list begins on **page 5**.



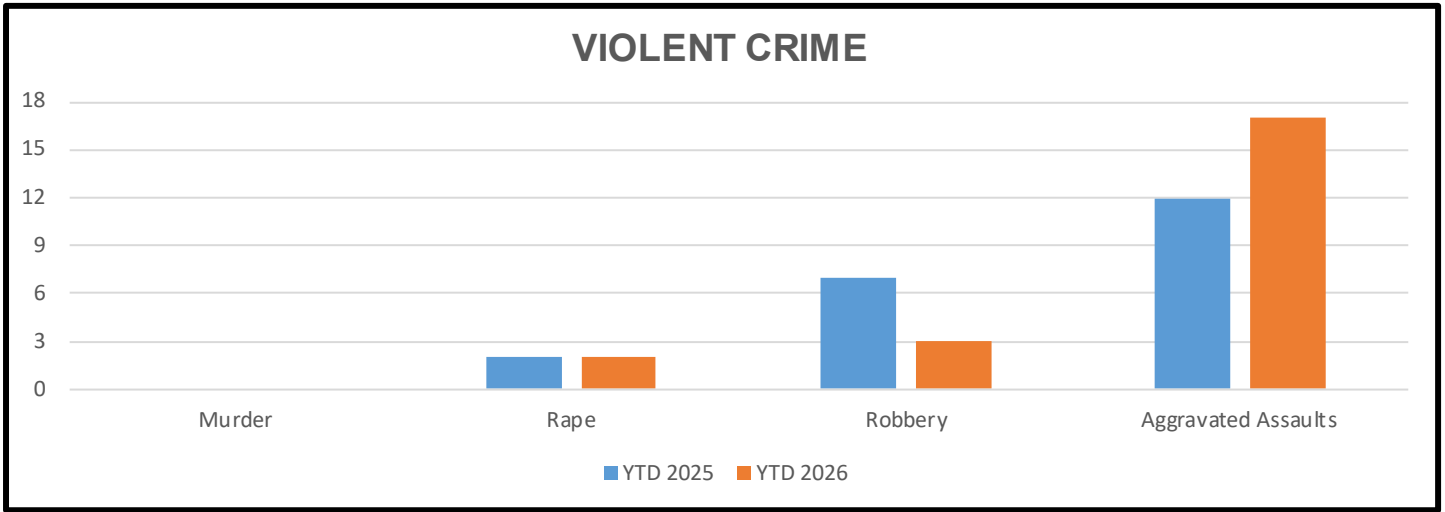


Eastside Part I Crime Report

511 S. State St. Room 205, Syracuse, NY

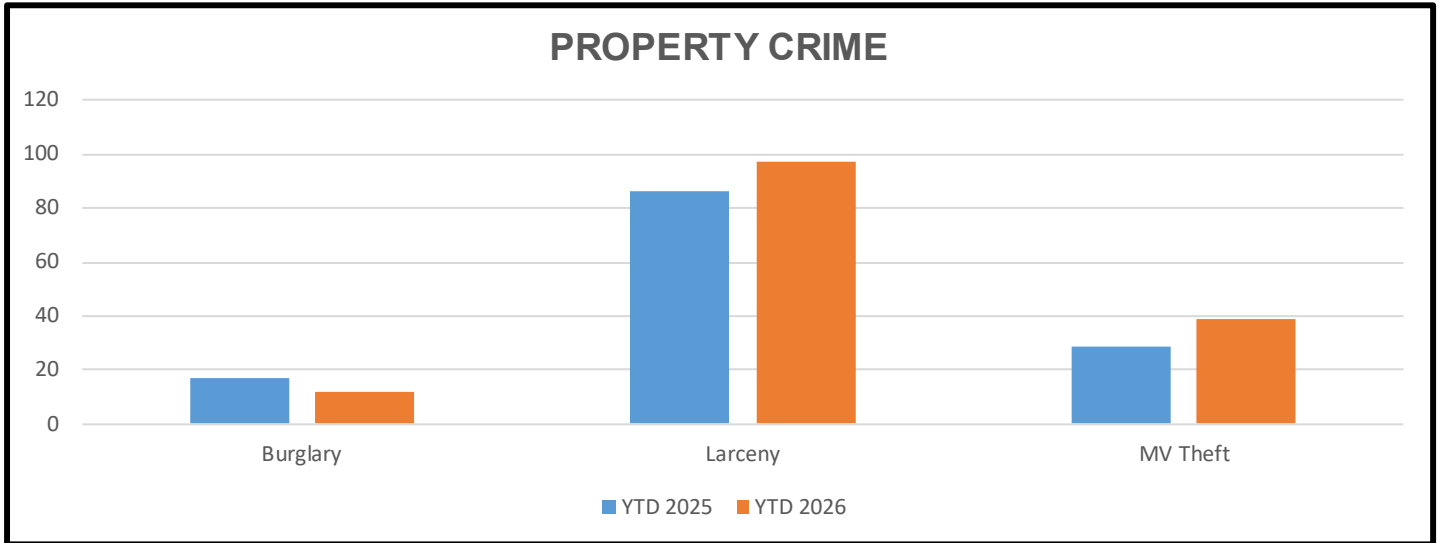
315-442-5645

Part I Violent Crime



| Offense | YTD 2025 | YTD 2026 | % Difference YTD 2025-2026 [] denotes # difference | 5 year YTD Average | % Difference 2026 to 5 year YTD Average |
|-----------------------------|-----------|-----------|--|--------------------|---|
| Murder | 0 | 0 | 0.0% | 0.17 | -100.0% |
| Rape | 2 | 2 | 0.0% | 2.83 | -14.3% |
| Robbery | 7 | 3 | -57.1% | 5.33 | 50.0% |
| Aggravated Assaults | 12 | 17 | 41.7% | 12.17 | -57.1% |
| Part I Violent Total | 21 | 22 | 4.8% | 20.50 | -30.2% |

Part I Property Crime



| Offense | YTD 2025 | YTD 2026 | % Difference YTD 2025-2026 [] denotes # difference | 5 year YTD Average | % Difference 2026 to 5 year YTD Average |
|-------------------------------|------------|------------|--|--------------------|---|
| Burglary | 17 | 12 | -29.4% | 20.33 | -41.0% |
| Larceny | 86 | 97 | 12.8% | 85.00 | 14.1% |
| MV Theft | 29 | 39 | 34.5% | 26.17 | 49.0% |
| Part I Property Total | 132 | 148 | 12.1% | 131.50 | 12.5% |
| YTD Part I Crime Total | 153 | 170 | 11.1% | 152.00 | 11.8% |

****YTD data is complete through Feb 28th of each year****

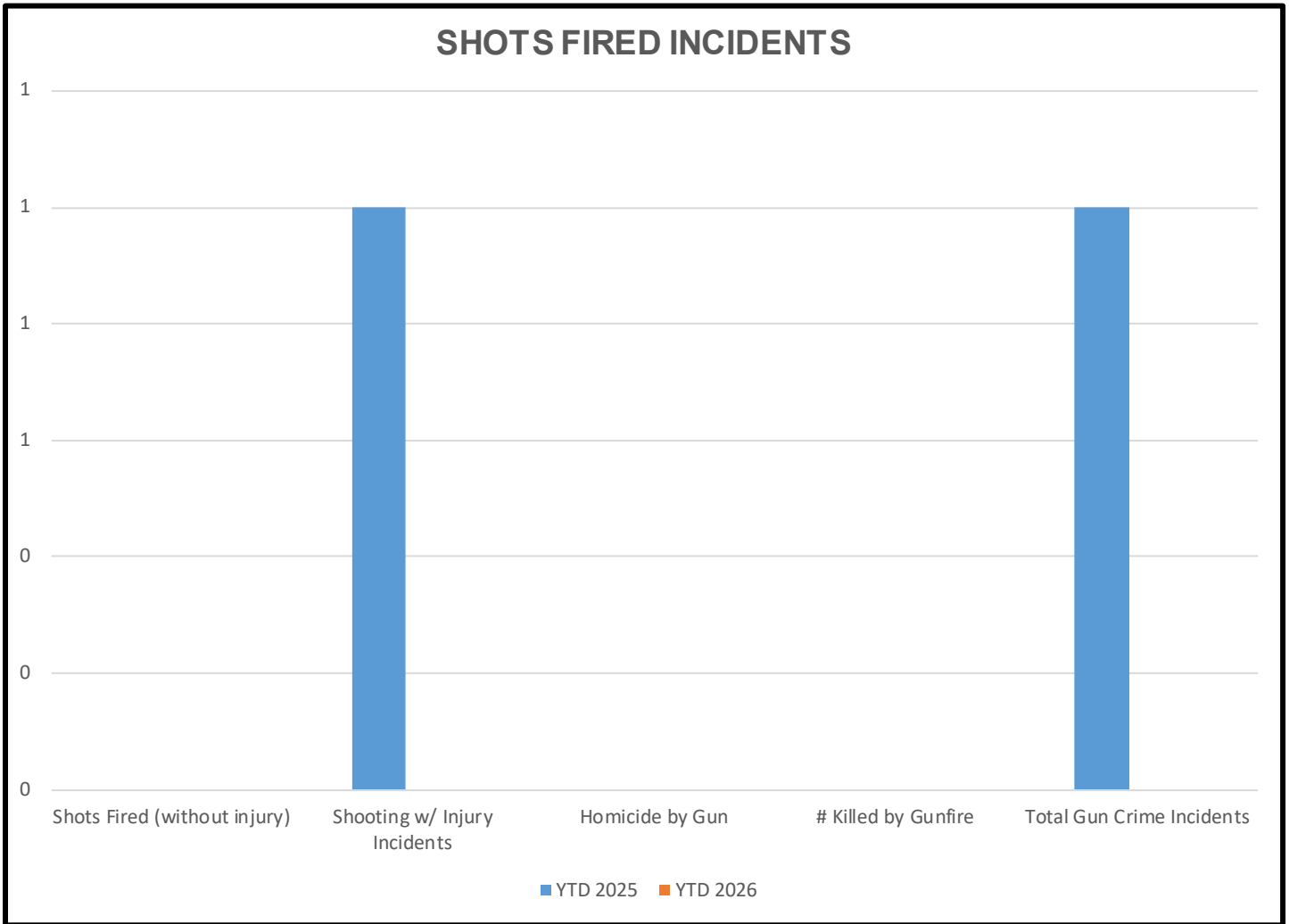


Eastside Part I Crime Report

511 S. State St. Room 205, Syracuse, NY

315-442-5645

Shots Fired Incidents



| | YTD 2025 | YTD 2026 | % Difference YTD 2025-2026 [] denotes # difference | 5 year YTD Average | % Difference 2026 to 5 year YTD Average |
|--|----------|----------|--|--------------------|---|
| Shots Fired (without injury) | 0 | 0 | 0.0% | 0.00 | 0.0% |
| Shooting w/ Injury Incidents | 1 | 0 | -100.0% | 5.67 | -100.0% |
| Homicide by Gun | 0 | 0 | 0.0% | 0.00 | 0.0% |
| Total Shootings w/ Injury or Fatality | 1 | 0 | -100.0% | 5.67 | -100.0% |
| # Injured by Gunfire | 1 | 0 | -100.0% | 5.83 | -100.0% |
| # Killed by Gunfire | 0 | 0 | 0.0% | 0.00 | 0.0% |
| # Struck by Gunfire (Injured/Killed) | 1 | 0 | -100.0% | 5.83 | -100.0% |
| Total Gun Crime Incidents | 1 | 0 | -100.0% | 7.67 | -100.0% |

****YTD data is complete through Feb 28th of each year****



Syracuse Police Department—Crime Analysis Bulletin

Eastside Part I Crime Report

511 S. State St. Room 205, Syracuse, NY

315-442-5645



The following tables contain Arrest Charges and Quality of Life Calls for Service to, and that occurred within, the highlighted neighborhood. The Arrests Charges and Calls for Service occurred within the current year, Year to Date 2026.

| Arrest Charge | Total | Arrest Charge | Total | Arrest Charge | Total |
|--------------------|-------|----------------------------------|-------|-------------------------|------------|
| AGGRAVATED ASSAULT | 10 | MV THEFT | 1 | STOLEN PROPERTY | 1 |
| ALL OTHER OFFENSES | 19 | OFFN AGAINST FAMILY | 42 | DRIVING UNDER INFLUENCE | 3 |
| BURGLARY | 2 | POSSESSION/USE DANGEROUS WEAPONS | 12 | ROBBERY | 1 |
| CRIMINAL MISCHIEF | 11 | POSSESSION/USE DRUG | 5 | SEX OFFENSES | 3 |
| DISORDERLY CONDUCT | 3 | SIMPLE ASSAULT | 32 | KIDNAPPING | 2 |
| LARCENY | 12 | | | | |
| Grand Total | | | | | 159 |

| Call Type | Total | Call Type | Total | Call Type | Total |
|--------------------|-------|------------|-------|------------------------------------|------------|
| BURGLARY | 5 | FIGHT | 5 | SUSPICIOUS INCIDENT/PERSON/VEHICLE | 50 |
| CRIMINAL MISCHIEF | 8 | MENACING | 4 | VEHICLE COMPLAINT | 488 |
| DISTURBANCE | 8 | SHOT FIRED | 2 | INTOXICATED PERSON | 4 |
| DRUG COMPLAINT | 2 | | | | |
| Grand Total | | | | | 576 |



Syracuse Police Department—Crime Analysis Bulletin



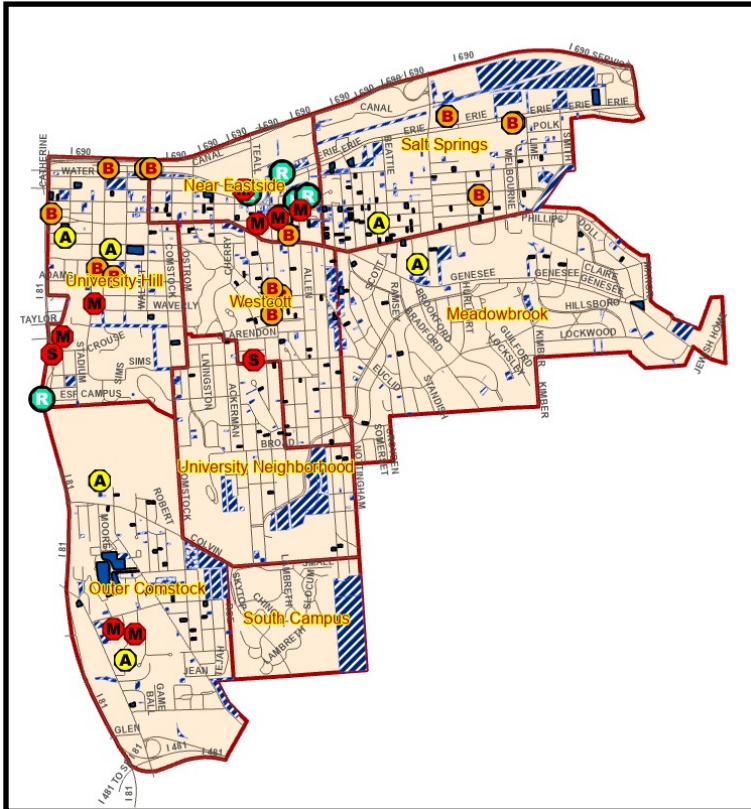
Eastside Part I Crime Report

511 S. State St. Room 205, Syracuse, NY

315-442-5645

The following table contains specific information regarding crimes reported within the highlighted neighborhood.

The crime in the following table were reported in the previous 90 days (data includes attempts).



- Current Vacant Lots
- Current Vacant Properties
- Assaults (Not Shot/Stab)
- Burglary
- Homicide
- Menacing
- Recovered Weapon
- Robbery
- Shots Fired Injury
- Shots Fired
- Stabbing

| Crime | To Date | From Date | From Time | To Time | Address |
|-------|------------|------------|-----------|---------|--------------------------|
| BURG | 2/23/2026 | 2/23/2026 | 0218 | 0218 | 1001 Erie Blvd E |
| BURG | 2/15/2026 | 2/15/2026 | 0830 | 2147 | 1011 E Adams St |
| ASLT | 12/12/2025 | 12/12/2025 | 2205 | 2208 | 110 Blossom Rd |
| BURG | 1/23/2026 | 1/23/2026 | 0352 | 0352 | 1135 Erie Blvd E |
| BURG | 2/23/2026 | 2/23/2026 | 0155 | 0155 | 1135 Erie Blvd E |
| BURG | 12/22/2025 | 12/22/2025 | 0611 | 0611 | 115 Harvard Pl |
| MENA | 3/7/2026 | 3/7/2026 | 1555 | 1555 | 1213 Almond St |
| ASLT | 3/6/2026 | 3/6/2026 | 1413 | 1413 | 126 Jamesville Ave |
| MENA | 2/24/2026 | 2/24/2026 | 1459 | 1459 | 126 Remington Ave |
| BURG | 1/28/2026 | 1/28/2026 | 1010 | 2115 | 1302 Ivy Ridge Rd |
| ASLT | 2/8/2026 | 2/8/2026 | 1130 | 1130 | 1302 Ivy Ridge Rd Apt 23 |
| STAB | 2/17/2026 | 2/17/2026 | 0000 | 0000 | 145 Lexington Ave |
| ROBB | 12/13/2025 | 12/13/2025 | 1751 | 1751 | 1632 Erie Blvd E |
| ROBB | 2/22/2026 | 2/21/2026 | 2249 | 2249 | 1801 Erie Blvd E |
| ROBB | 2/16/2026 | 2/16/2026 | 2302 | 2302 | 1815 E Fayette St |
| ROBB | 1/20/2026 | 1/20/2026 | 1445 | 1445 | 1903 E Fayette St |
| BURG | 1/13/2026 | 1/13/2026 | 1647 | 1647 | 2039 E Genesee St |
| MENA | 1/7/2026 | 1/7/2026 | 1337 | 1337 | 207 Allen St |



Syracuse Police Department—Crime Analysis Bulletin

Eastside Part I Crime Report

511 S. State St. Room 205, Syracuse, NY

315-442-5645



The following table contains specific information regarding crimes reported within the highlighted neighborhood.

The crime in the following table were reported in the previous 90 days (data includes attempts).

| Crime | To Date | From Date | From Time | To Time | Address |
|-------|------------|------------|-----------|---------|---------------------|
| BURG | 12/13/2025 | 12/13/2025 | 0545 | 0545 | 228 Fayette Blvd |
| ASLT | 12/22/2025 | 12/22/2025 | 2026 | 2026 | 247 Genesee Park Dr |
| BURG | 12/22/2025 | 12/22/2025 | 0913 | 0913 | 2515 Erie Blvd E |
| BURG | 12/23/2025 | 12/23/2025 | 0959 | 0959 | 2515 Erie Blvd E |
| BURG | 12/24/2025 | 12/24/2025 | 0830 | 0830 | 2515 Erie Blvd E |
| BURG | 12/22/2025 | 12/22/2025 | 0505 | 0505 | 2770 Erie Blvd E |
| BURG | 1/22/2026 | 1/22/2026 | 0215 | 0215 | 2770 Erie Blvd E |
| BURG | 12/22/2025 | 12/22/2025 | 0512 | 0512 | 2780 Erie Blvd E |
| MENA | 2/28/2026 | 2/28/2026 | 0119 | 0119 | 301 Columbus Ave |
| MENA | 1/12/2026 | 1/12/2026 | 2100 | 2111 | 307 Lexington Ave |
| MENA | 2/19/2026 | 2/19/2026 | 1500 | 1500 | 3100 Erie Blvd E |
| ROBB | 1/29/2026 | 1/29/2026 | 2030 | 2053 | 311 Lexington Ave |
| MENA | 1/3/2026 | 1/3/2026 | 1736 | 1736 | 406 Ivy Ridge Rd |
| BURG | 12/22/2025 | 12/22/2025 | 0530 | 0530 | 466 Westcott St |
| SHOT | 2/25/2026 | 2/25/2026 | 0114 | 0114 | 501 Renwick Ave |
| ASLT | 1/23/2026 | 1/23/2026 | 0745 | 0745 | 501 S Crouse Ave |
| ASLT | 2/18/2026 | 2/18/2026 | 1050 | 1050 | 520 Cedar Street |
| BURG | 1/11/2026 | 1/11/2026 | 0030 | 0730 | 614 S Crouse Ave |
| BURG | 1/11/2026 | 1/11/2026 | 1500 | 2300 | 701 E Genesee St |
| MENA | 12/14/2025 | 12/14/2025 | 1903 | 1903 | 739 Irving Ave |
| SHOT | 2/4/2026 | 2/4/2026 | 2243 | 2243 | 741 Euclid Ave |
| BURG | 12/15/2025 | 12/13/2025 | 1700 | 0830 | 742 S Beech St |
| BURG | 2/2/2026 | 2/2/2026 | 0359 | 0359 | 790 Canal St |
| BURG | 2/15/2026 | 2/15/2026 | 0400 | 0400 | 790 Canal St |
| ROBB | 1/29/2026 | 1/29/2026 | 1327 | 1430 | 8400 N 181 |



Syracuse Police Department—Crime Analysis Bulletin



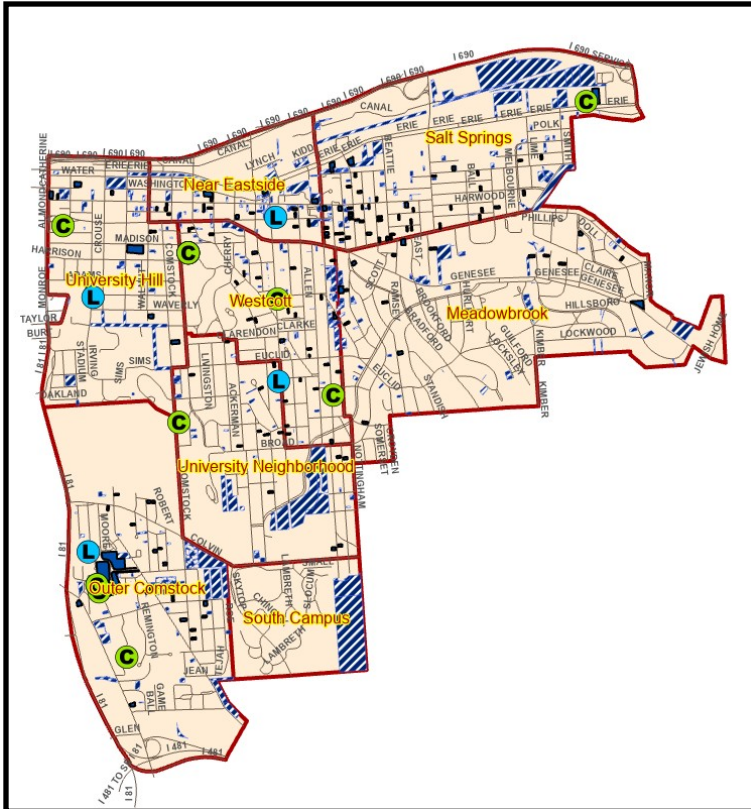
Eastside Part I Crime Report





511 S. State St. Room 205, Syracuse, NY

315-442-5645

The following table contains specific information regarding crimes reported within the highlighted neighborhood.

The crime in the following table were reported in the previous 90 days (data includes attempts).



-  Current Vacant Lots
-  Current Vacant Properties
-  Criminal Mischief (Vehicles)
-  Larcenies (from Vehicles)

| Crime | From Date | To Date | From Time | To Time | Address |
|-------|------------|------------|-----------|---------|-----------------------|
| CMIS | 12/15/2025 | 12/15/2025 | 0739 | 0739 | 1023 Westmoreland Ave |
| LARC | 3/1/2026 | 3/2/2026 | 0000 | 0837 | 116 Jericho Dr |
| CMIS | 12/23/2025 | 12/23/2025 | 0000 | 0049 | 1202 Ivy Ridge Rd |
| CMIS | 2/16/2026 | 2/16/2026 | 1700 | 1900 | 201 Ostrom Ave |
| CMIS | 2/21/2026 | 2/21/2026 | 1200 | 1530 | 201 Ostrom Ave |
| CMIS | 12/17/2025 | 12/17/2025 | 1730 | 2115 | 201 Ostrom Ave |
| CMIS | 12/17/2025 | 12/17/2025 | 1730 | 2030 | 201 Ostrom Ave |
| CMIS | 12/23/2025 | 12/23/2025 | 1000 | 1700 | 201 Ostrom Ave |
| CMIS | 2/27/2026 | 2/27/2026 | 1420 | 1500 | 2949 Erie Blvd. E. |
| LARC | 12/30/2025 | 12/31/2025 | 2000 | 1800 | 305 Lexington Ave |
| CMIS | 12/19/2025 | 12/20/2025 | 2115 | 0828 | 3101 Brighton Pl |
| CMIS | 2/17/2026 | 2/17/2026 | 0000 | 0000 | 4101 Brighton Pl |
| CMIS | 2/20/2026 | 2/20/2026 | 0000 | 0930 | 4101 Brighton Pl |
| CMIS | 1/31/2026 | 1/31/2026 | 1830 | 1900 | 505 Westcott Street |
| LARC | 1/13/2026 | 1/13/2026 | 1100 | 1445 | 725 Irving Avenue |
| CMIS | 12/18/2025 | 12/18/2025 | 1900 | 2130 | 726 E Genesee St |
| LARC | 1/23/2026 | 1/23/2026 | 0400 | 0800 | 904 Wescott Street |
| CMIS | 1/23/2026 | 1/23/2026 | 1359 | 1359 | 925 Comstock Ave |



Syracuse Police Department—Crime Analysis Bulletin



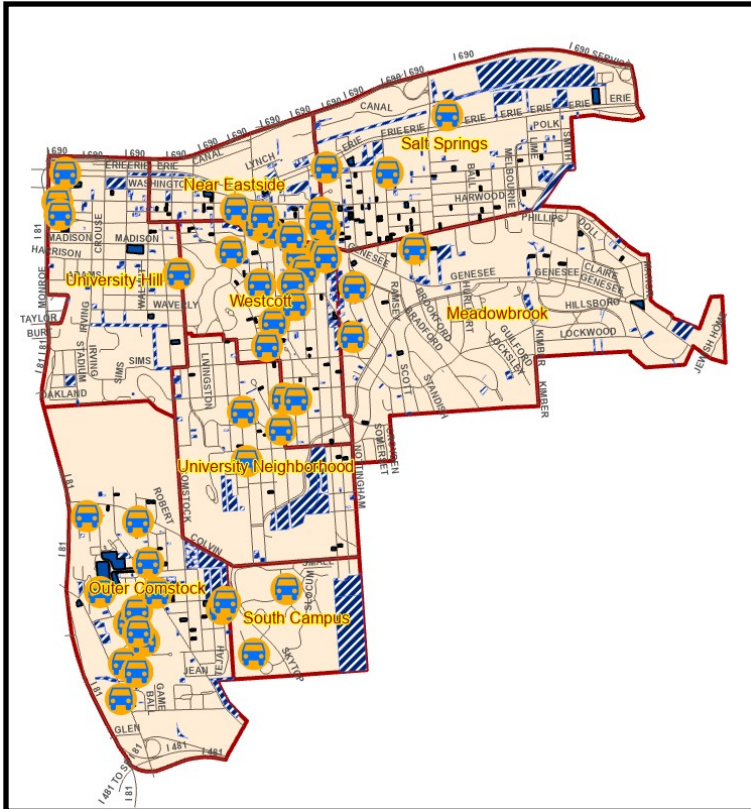
Eastside Part I Crime Report




511 S. State St. Room 205, Syracuse, NY

315-442-5645

The following table contains specific information regarding crimes reported within the highlighted neighborhood.

The crime in the following table were reported in the previous 90 days (data includes attempts).



-  Current Vacant Lots
-  Current Vacant Properties
-  Stolen Vehicles

| Vehicle Stolen | Report Date | Time From | Time To | MO | Address |
|--------------------------|-------------|-----------|---------|-----------------|----------------------|
| 2015 Kia Optima 4D | 12/23/2025 | 0946 | 0946 | Unknown | 100 Ivy Ridge Rd |
| 2018 Kia Sorrento 4D | 01/12/2026 | 0240 | 0240 | Ignition | 100blk Remington Ave |
| 2012 Chevy Impala 4D | 12/26/2025 | 1000 | 0940 | Keys in Vehicle | 104 Benedict Ave |
| 2013 Kia Sportage 4D | 01/14/2026 | 0419 | 0419 | Ignition | 109 Crawford Ave |
| 2015 Kia Forte 4D | 02/01/2026 | 2000 | 1213 | Ignition | 1100 Westcott St |
| 2011 Hyundai Elantra 4D | 02/04/2026 | 0020 | 0020 | Ignition | 1126 Lancaster Ave |
| 2020 Hyundai Accent 4D | 01/22/2026 | 1500 | 0711 | Ignition | 115 Hughes Pl |
| 2018 Hyundai Elantra 4D | 01/31/2026 | 0030 | 0712 | Ignition | 122 Remington Ave |
| 2016 Hyundai Santa Fe 4D | 02/15/2026 | 0127 | 0127 | Ignition | 123 Victoria Pl |
| 2019 Hyundai Tucson 4D | 02/20/2026 | 2300 | 0900 | Ignition | 131 East Ave |
| 2017 Hyundai Tuscon 4D | 12/14/2025 | 1900 | 1100 | Unknown | 134 Remington Ave |
| 2022 Hyundai Accent 4D | 12/19/2025 | 0225 | 0233 | Ignition | 136 Remington Ave |
| 2023 Kia Forte 4D | 12/19/2025 | 0210 | 0210 | Ignition | 136 Remington Ave |
| 2023 Kia Forte 4D | 12/19/2025 | 0210 | 0210 | Ignition | 136 Remington Ave |
| 2017 Kia Forte 4D | 12/20/2025 | 0300 | 1030 | Ignition | 1400 Ivy Ridge Rd |
| 2017 Subaru Impreza 4D | 02/06/2026 | 1900 | 0700 | Unknown | 145 Avondale Pl |
| 2016 Hyundai TCN 4D | 12/23/2025 | 1330 | 0700 | Ignition | 145 Lexington Ave |
| 2011 Kia Optimum 4D | 12/13/2025 | 0300 | 0700 | Ignition | 184 Remington Ave |



Syracuse Police Department—Crime Analysis Bulletin



Eastside Part I Crime Report

511 S. State St. Room 205, Syracuse, NY

315-442-5645

The following table contains specific information regarding crimes reported within the highlighted neighborhood.

The crime in the following table were reported in the previous 90 days (data includes attempts).

| Vehicle Stolen | Report Date | Time From | Time To | MO | Address |
|-------------------------|-------------|-----------|---------|-----------------|------------------------|
| 2011 Kia Optima 4D | 02/04/2026 | 0000 | 1100 | Ignition | 184 Remington Ave |
| 2013 Hyundai 4D | 02/01/2026 | 0400 | 0400 | Ignition | 184 Remington Ave |
| 2013 Hyundai Tucson 4D | 02/01/2026 | 1539 | 1539 | Ignition | 184 Remington Ave |
| Hyundai Elantra SD | 02/11/2026 | 1942 | 2013 | Ignition | 201 Lambreth Ln |
| 2019 Hyundai Tuscan 4D | 02/02/2026 | 2300 | 0707 | Ignition | 201 Roe Ave |
| 2024 Ford Maverick PK | 02/04/2026 | 0745 | 0745 | Running | 2016 Erie Blvd E |
| 2013 Hyundai Elantra 4D | 03/03/2026 | 0140 | 0140 | Ignition | 205 Cherry St |
| 2015 Hyundai Sonata 4D | 03/02/2026 | 0711 | 0711 | Ignition | 207 Lexington Ave |
| 2018 Kia Forte 4D | 12/13/2025 | 0030 | 0800 | Ignition | 210 Roe Ave |
| 2012 Ford Escape 4D | 01/02/2026 | 1230 | 1230 | Unknown | 211 Beattie St |
| 2023 Hyundai Tucson 4D | 02/06/2026 | 0000 | 0831 | Ignition | 2111 E Genesee St |
| 2025 Dodge Durango 4D | 01/02/2026 | 0845 | 0845 | Keys in Vehicle | 216 Westcott St |
| 2011 Hyundai Sonata 4D | 01/08/2026 | 2300 | 2300 | Ignition | 220 Winding Ridge Road |
| 2018 Kia Sportage 4D | 02/01/2026 | 2030 | 0747 | Ignition | 241 Cambridge St |
| 2025 Acura Integra 4D | 01/21/2026 | 0800 | 0805 | Running | 2515 Erie Blvd E |
| 2018 Kia Forte 4D | 02/22/2026 | 2112 | 2112 | Ignition | 255 Roosevelt Ave |
| 2016 Kia Forte 4D | 02/17/2026 | 1048 | 1048 | Ignition | 259 Houston Ave |
| 2014 Kia Sportage 4D | 01/23/2026 | 0000 | 0800 | Ignition | 272 Lorraine Ave |
| 2016 Hyundai Tucson 4D | 02/11/2026 | 2015 | 1000 | Ignition | 305 Columbus Ave |
| 2004 Honda CRV 4D | 01/05/2026 | 0755 | 0755 | Running | 320 Westmoreland Ave |
| 2020 Kia Sportage 4D | 01/21/2026 | 0930 | 1130 | Unknown | 330 Ostrom Ave |
| 2019 Kia Forte 4D | 12/25/2025 | 1818 | 1818 | Unknown | 3404 Brighton Pl |
| 2012 Kia Sorrento 4D | 01/17/2026 | 1730 | 1730 | Ignition | 406 Cherry St |
| 2013 Hyundai Elantra 4D | 02/15/2026 | 2100 | 1013 | Ignition | 410 Westmoreland Ave |
| 2018 Kia Sportage 4D | 01/18/2026 | 0408 | 0408 | Ignition | 431 Westmoreland Ave |
| 2018 Kia Sportage 4D | 12/17/2025 | 2330 | 1004 | Ignition | 431 Westmoreland Ave |
| 2023 Nissan Versa 4D | 12/15/2025 | 1811 | 1811 | Unknown | 438 Allen St |
| 2020 Kia Sportage 4D | 01/20/2026 | 2130 | 0800 | Ignition | 501 Allen St |
| 2017 Kia Sportage 4D | 01/02/2026 | 1930 | 0602 | Ignition | 516 Westmoreland Ave |
| 2010 Kia Forte 4D | 02/06/2026 | 2100 | 0845 | Ignition | 533 Westmoreland Ave |
| 2020 Kia Sportage 4D | 12/13/2025 | 0000 | 0630 | Ignition | 554 Columbus Ave |
| 2016 Kia Forte 4D | 12/28/2025 | 0000 | 1000 | Ignition | 554 E Brighton Ave |
| 2011 Hyundai Sonata 4D | 01/15/2026 | 1218 | 1218 | Ignition | 625 Jamesville Ave |
| 2018 Kia Sportage 4D | 12/23/2025 | 0843 | 0843 | Ignition | 712 E Fayette St |
| 2023 Subaru Forester 4D | 02/11/2026 | 0000 | 0945 | Unknown | 713 E Genesee St |
| 2013 Chevrolet Cruze 4D | 03/03/2026 | 1134 | 1134 | Unknown | 721 Maryland Ave |
| 2025 GMC Cargo Van 2D | 01/08/2026 | 1200 | 1200 | Rental | 740 Erie Blvd E |
| 2017 Hyundai Elantra 4D | 02/17/2026 | 1900 | 0745 | Ignition | 947 Lancaster Ave |
| 2017 Kia Sol 4D | 12/12/2025 | 0800 | 2148 | Ignition | 951 Westcott St |