



# Syracuse Police Department—Crime Analysis Bulletin

## Salt Springs Neighborhood Part I Crime Report

511 S. State St. Room 205, Syracuse, NY

315-442-5645



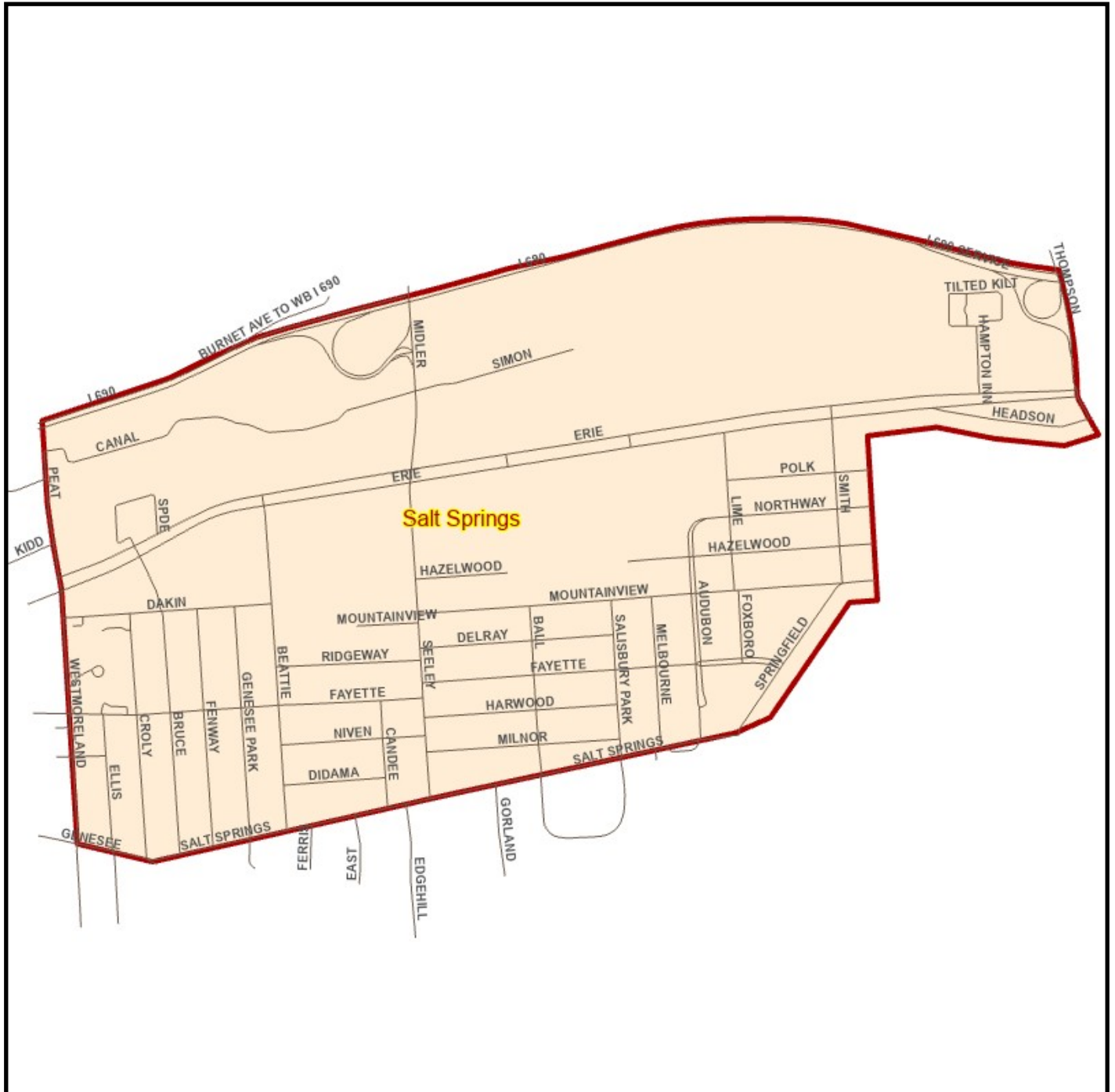
The following is an analysis of Part I crimes reported within the featured neighborhood. The highlighted area in the map displays the neighborhood that was analyzed. Murder, Rape, Robbery, Aggravated Assault, Burglary, Larceny, and Stolen Vehicle offense data is derived from the CHAIRS II records management system. Shots fired data is derived from the Central New York Crime Analysis Center's (CNYCAC) data management system.

Part I offense data is on **page 2**.

Shots Fired data is on **page 3**.

Calls for Service & Arrest Charge totals are on **page 4**.

Previous 90 days reported crimes list begins on **page 5**.





# Syracuse Police Department—Crime Analysis Bulletin

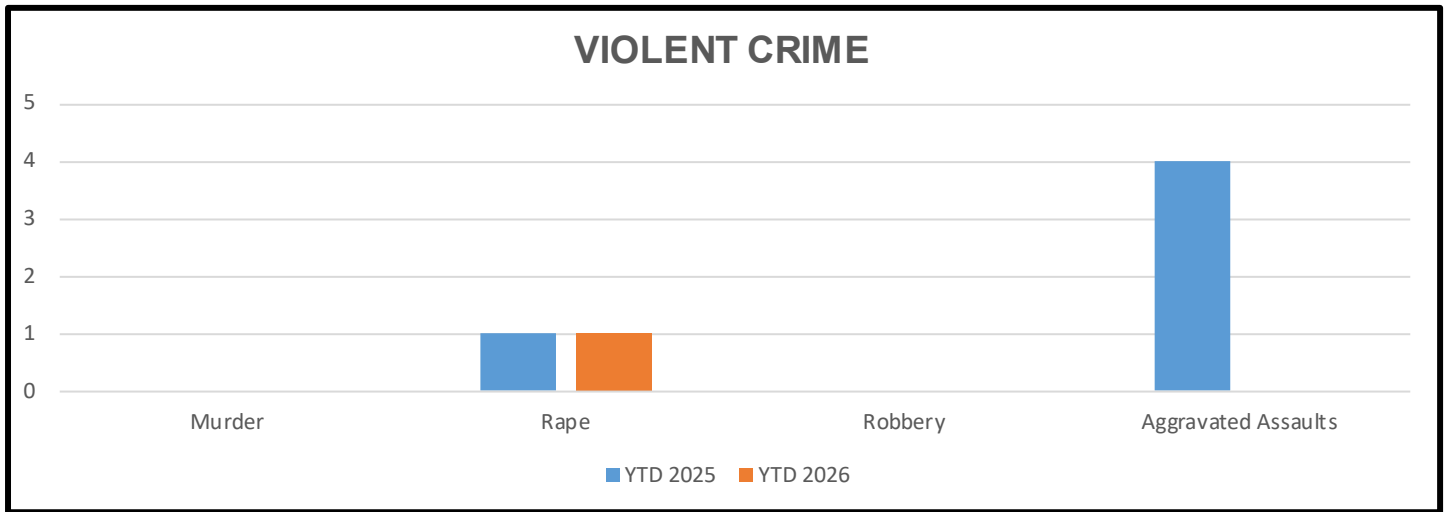
## Salt Springs Neighborhood Part I Crime Report

511 S. State St. Room 205, Syracuse, NY

315-442-5645

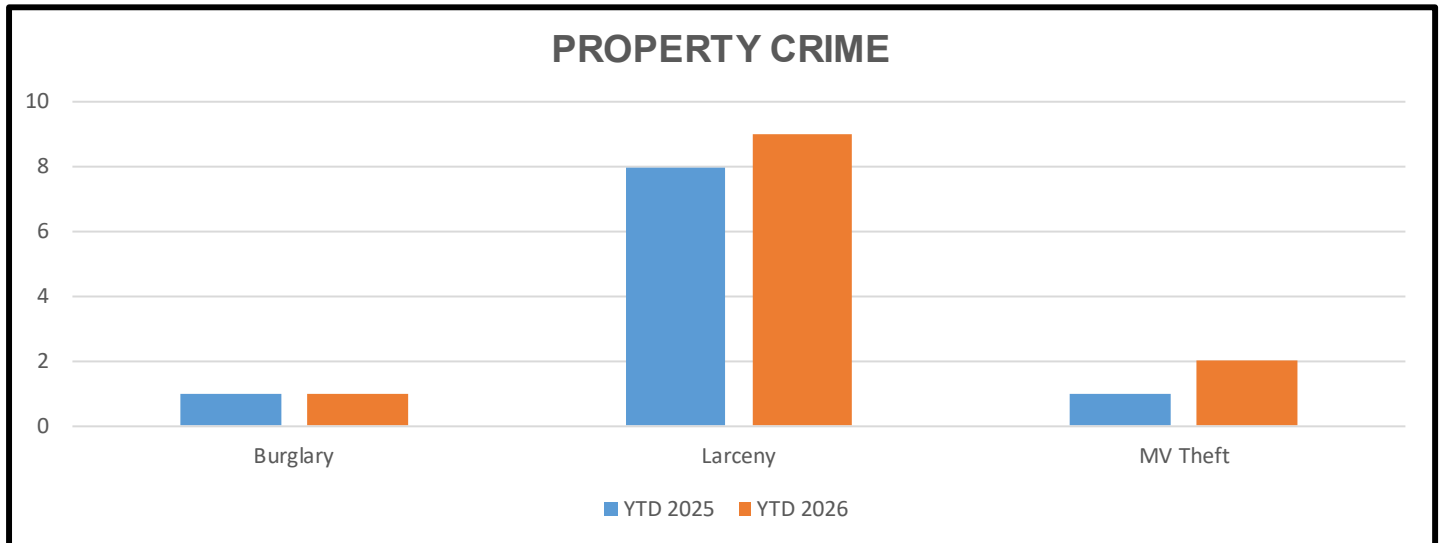


### Part I Violent Crime



Offense	YTD 2025	YTD 2026	% Difference YTD 2025-2026 [ ] denotes # difference	5 year YTD Average	% Difference 2026 to 5 year YTD Average
Murder	0	0	0.0%	0.00	0.0%
Rape	1	1	0.0%	0.33	-14.3%
Robbery	0	0	0.0%	0.17	50.0%
Aggravated Assaults	2	4	100.0%	2.83	-57.1%
Part I Violent Total	3	5	66.7%	3.33	-30.2%

### Part I Property Crime



Offense	YTD 2025	YTD 2026	% Difference YTD 2025-2026 [ ] denotes # difference	5 year YTD Average	% Difference 2026 to 5 year YTD Average
Burglary	3	1	-66.7%	1.67	-40.0%
Larceny	6	8	33.3%	6.33	26.3%
MV Theft	3	1	-66.7%	1.17	-14.3%
Part I Property Total	12	10	-16.7%	9.17	9.1%
YTD Part I Crime Total	15	15	0.0%	12.50	20.0%

**\*\*YTD data is complete through Jan 31st of each year\*\***



# Syracuse Police Department—Crime Analysis Bulletin

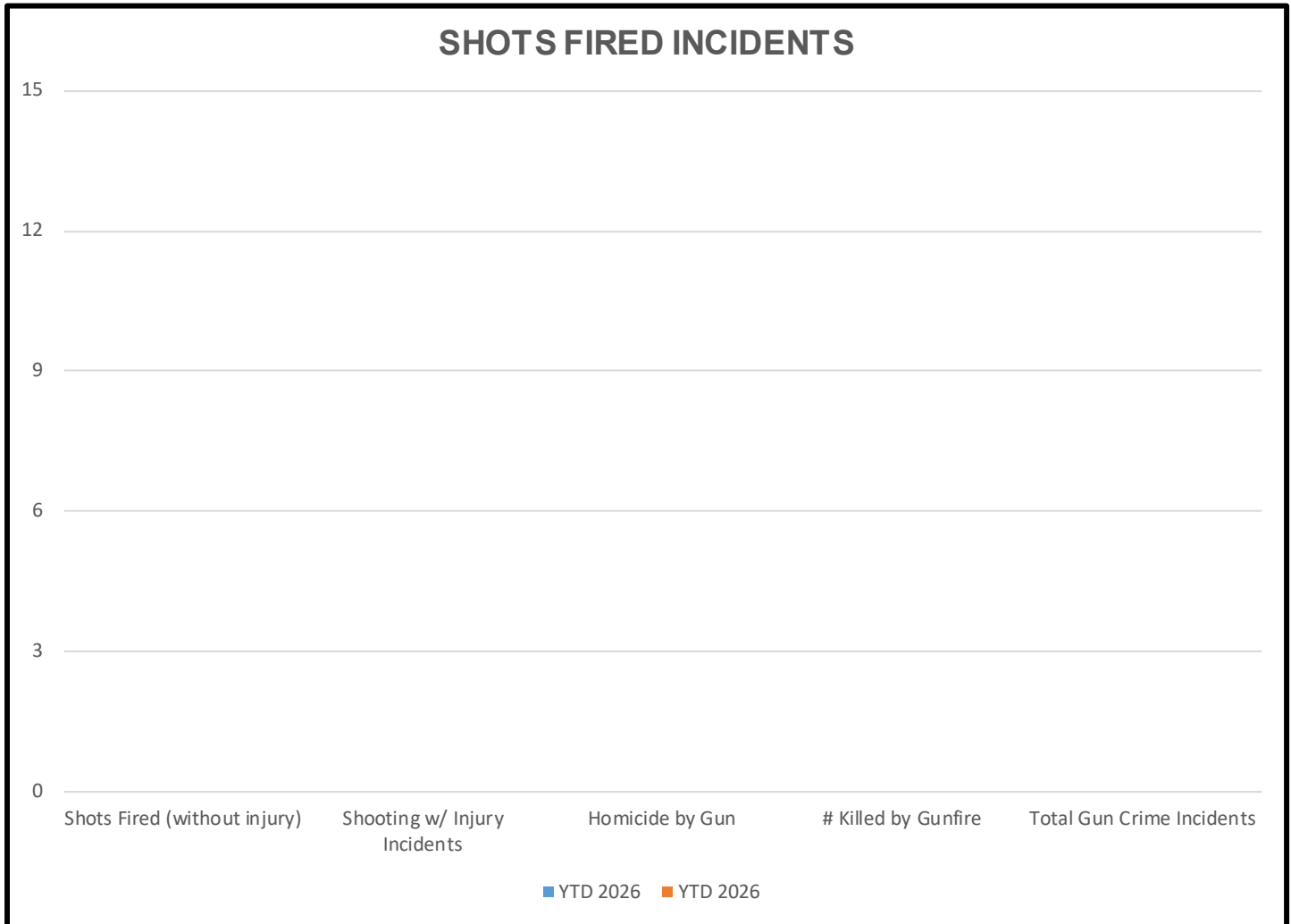
## Salt Springs Neighborhood Part I Crime Report

511 S. State St. Room 205, Syracuse, NY

315-442-5645



### Shots Fired Incidents



	YTD 2025	YTD 2026	% Difference YTD 2025-2026 [ ] denotes # difference	5 year YTD Average	% Difference 2026 to 5 year YTD Average
Shots Fired (without injury)	0	0	0.0%	0.17	-100.0%
Shooting w/ Injury Incidents	0	0	0.0%	0.67	-100.0%
Homicide by Gun	0	0	0.0%	0.00	0.0%
<b>Total Shootings w/ Injury or Fatality</b>	<b>0</b>	<b>0</b>	<b>0.0%</b>	<b>0.67</b>	<b>-100.0%</b>
# Injured by Gunfire	0	0	0.0%	0.67	-100.0%
# Killed by Gunfire	0	0	0.0%	0.00	0.0%
# Struck by Gunfire (Injured/Killed)	0	0	0.0%	0.67	-100.0%
<b>Total Gun Crime Incidents</b>	<b>0</b>	<b>0</b>	<b>0.0%</b>	<b>0.83</b>	<b>-100.0%</b>

**\*\*YTD data is complete through Jan 31st of each year\*\***



# Syracuse Police Department—Crime Analysis Bulletin

## Salt Springs Neighborhood Part I Crime Report

511 S. State St. Room 205, Syracuse, NY

315-442-5645



The following tables contain self-initiated calls for service to, and arrests that occurred within, the highlighted neighborhood. The arrests and self-initiated calls for service occurred in the previous 90 days.

Arrest Charge	Total	Arrest Charge	Total	Arrest Charge	Total
LARCENY	3	POSSESSION/USE DANGEROUS WEAPONS	1	SIMPLE ASSAULT	2
OFFN AGAINST FAMILY	3	POSSESSION/USE DRUG	3		
Grand Total					12

Call Type	Total	Call Type	Total	Call Type	Total
ANIMAL COMPLAINT	5	SUSPICIOUS INCIDENT/PE	2	POLICE ESCORT	2
ASSIST CITIZEN/OTH POLICE AGENCY	5	VEHICLE AND TRAFFIC STO	8	STATUS CHECK (CITIZEN)	2
COMMUNITY ORIENTED POLICING	20	VEHICLE COMPLAINT	12	PROP DAMAGE	2
MISCELLANEOUS COMPLAINT	3	MV COLLISION	3		
PROPERTY CHECK	101	PROPERTY LOST/FOUND	2		
Grand Total					167



# Syracuse Police Department—Crime Analysis Bulletin

## Salt Springs Neighborhood Part I Crime Report

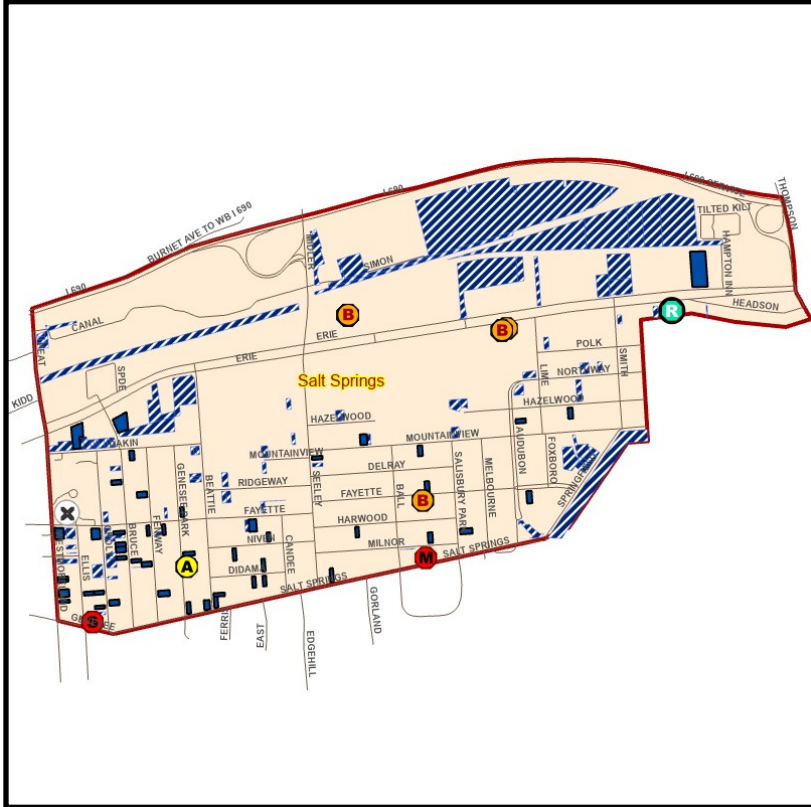
511 S. State St. Room 205, Syracuse, NY

315-442-5645



The following table contains specific information regarding crimes reported within the highlighted neighborhood.

The crime in the following table were reported in the previous 90 days (data include attempts).



- Current Vacant Lots
- Current Vacant Properties
- Assaults (Not Shot/Stab)
- Burglary
- Homicide
- Menacing
- Recovered Weapon
- Robbery
- Shots Fired Injury
- Shots Fired
- Stabbing

Crime	To Date	From Date	From Time	To Time	Address
STAB	12/6/2025	12/6/2025	0751	0751	2005 E Fayette St, Apt 106
BURG	12/13/2025	12/13/2025	0545	0545	228 Fayette Blvd
ASLT	12/22/2025	12/22/2025	2026	2026	247 Genesee Park Dr
SHOT	11/18/2025	11/18/2025	1200	1201	2511 E Genesee St
BURG	11/13/2025	11/13/2025	2315	2315	2515 Erie Blvd E
BURG	11/21/2025	11/21/2025	1709	1709	2515 Erie Blvd E
BURG	12/22/2025	12/22/2025	0913	0913	2515 Erie Blvd E
BURG	12/23/2025	12/23/2025	0959	0959	2515 Erie Blvd E
BURG	12/24/2025	12/24/2025	0830	0830	2515 Erie Blvd E
BURG	12/22/2025	12/22/2025	0505	0505	2770 Erie Blvd E
BURG	1/22/2026	1/22/2026	0215	0215	2770 Erie Blvd E
BURG	12/22/2025	12/22/2025	0512	0512	2780 Erie Blvd E
ROBB	11/22/2025	11/22/2025	2207	2207	2950 Erie Blvd E
MENA	11/9/2025	11/9/2025	1257	1257	923 Salt Springs Rd



# Syracuse Police Department—Crime Analysis Bulletin

## Salt Springs Neighborhood Part I Crime Report

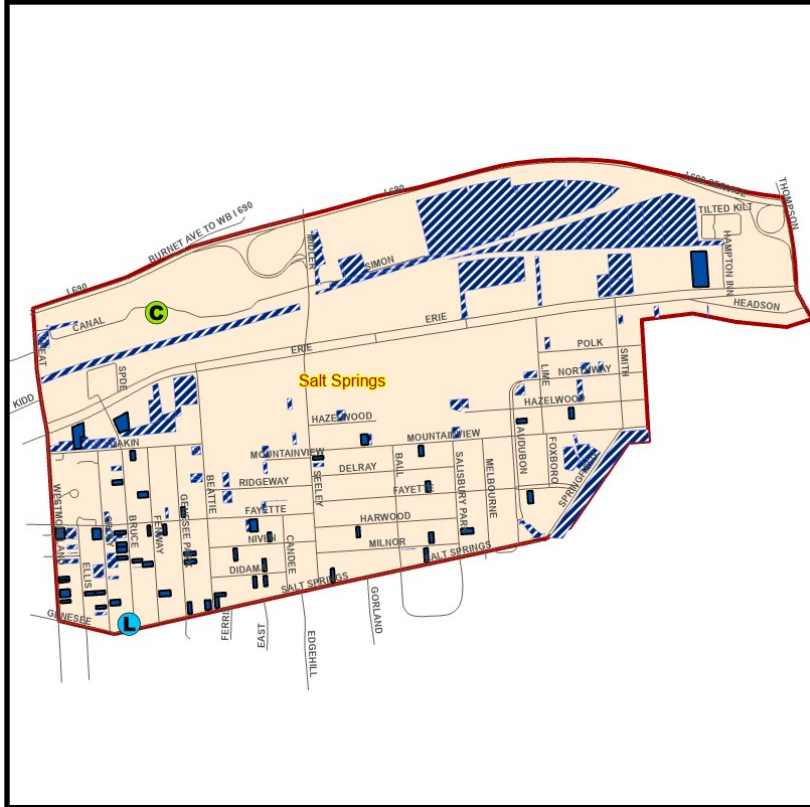
511 S. State St. Room 205, Syracuse, NY

315-442-5645



The following table contains specific information regarding crimes reported within the highlighted neighborhood.

The crime in the following table were reported in the previous 90 days (data include attempts).



- Current Vacant Lots
- Current Vacant Properties
- Criminal Mischief (Vehicles)
- Larcenies (from Vehicles)

Crime	From Date	To Date	From Time	To Time	Address
CMIS	11/7/2025	11/7/2025	0100	0430	1200 Canal St
LARC	12/8/2025	12/9/2025	2300	0700	125 Salt Springs Rd



# Syracuse Police Department—Crime Analysis Bulletin

## Salt Springs Neighborhood Part I Crime Report

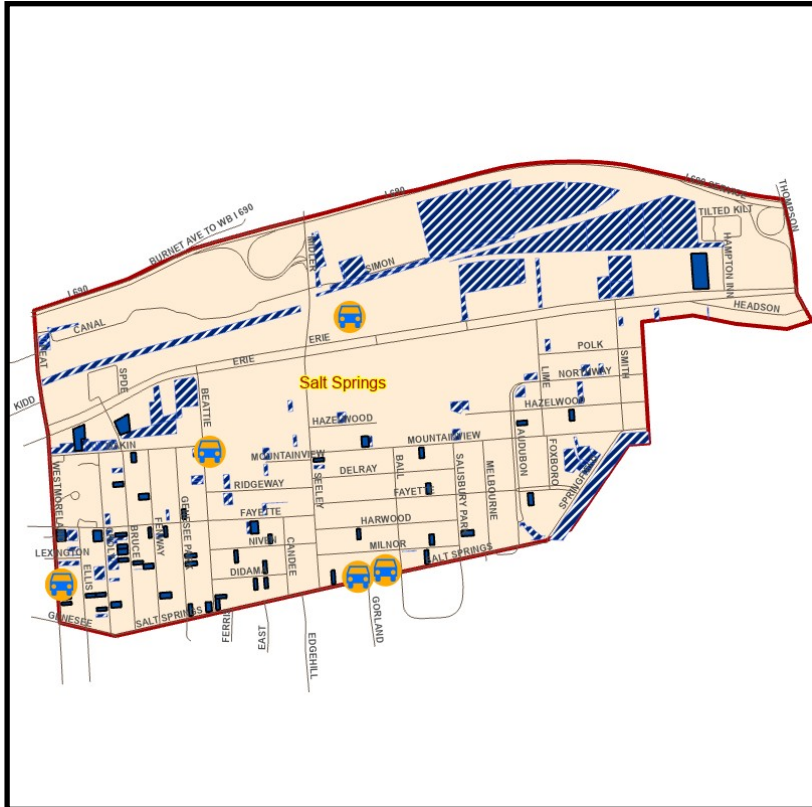
511 S. State St. Room 205, Syracuse, NY




315-442-5645



The following table contains specific information regarding crimes reported within the highlighted neighborhood.

The crime in the following table were reported in the previous 90 days (data include attempts).



-  Current Vacant Lots
-  Current Vacant Properties
-  Stolen Vehicles

Vehicle Stolen	Report Date	Time From	Time To	MO	Address
2012 Ford Escape 4D	01/02/2026	1230	1230	Unknown	211 Beattie St
2025 Acura Integra 4D	01/21/2026	0800	0805	Running	2515 Erie Blvd E
2018 Kia Sportage 4D	12/17/2025	2330	1004	Ignition	431 Westmoreland Ave
2018 Kia Sportage 4D	01/18/2026	0408	0408	Ignition	431 Westmoreland Ave
2018 Kia Sportage 4D	12/07/2025	1730	0400	Ignition	843 Salt Springs Road
2016 Hyundai Elantra 4D	12/09/2025	1715	0800	Ignition	875 Salt Springs Road