Syracuse Police Department—Crime Analysis Bulletin

Washington Square Neighborhood Part I Crime Report

511 S. State St. Room 205, Syracuse, NY 315-442-5645

The following is an analysis of Part I crimes reported within the featured neighborhood. The highlighted area in the map displays the neighborhood that was analyzed. Murder, Rape, Robbery, Aggravated Assault, Burglary, Larceny, and Stolen Vehicle offense data is derived from the CHAIRS II records management system. Shots fired data is derived from the Central New York Crime Analysis Center's (CNYCAC) data management system.

Part I offense data is on **page 2.**

Shots Fired data is on **page 3.**

Calls for Service & Arrest Charge totals are on **page 4.**

Previous 90 days reported crimes list begins on **page 5.**

The numbers in this report are preliminary and may change due to reclassification after further investigation

Syracuse Police Department—Crime Analysis Bulletin

Washington Square Neighborhood Part I Crime Report

511 S. State St. Room 205, Syracuse, NY 315-442-5645

Part I Violent Crime

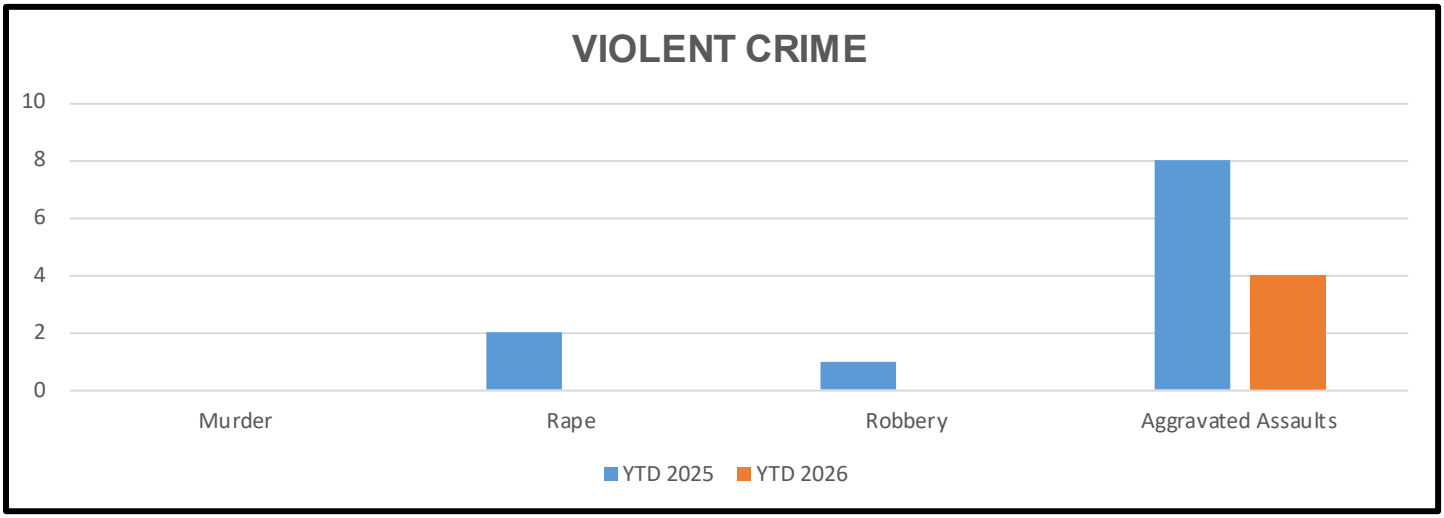

Offense	YTD 2025	YTD 2026	% Difference YTD 2025-2026 [ ] denotes # difference	5 year YTD Average	% Difference 2026 to 5 year YTD Average
Murder	0	**0**	**0.0%**	0.33	**-100.0%**
Rape	2	**0**	**-100.0%**	0.50	**-14.3%**
Robbery	1	**0**	**-100.0%**	1.50	**50.0%**
Aggravated Assaults	8	**4**	**-50.0%**	5.17	**-57.1%**
Part I Violent Total	**11**	**4**	**-63.6%**	**7.50**	**-30.2%**

Part I Property Crime

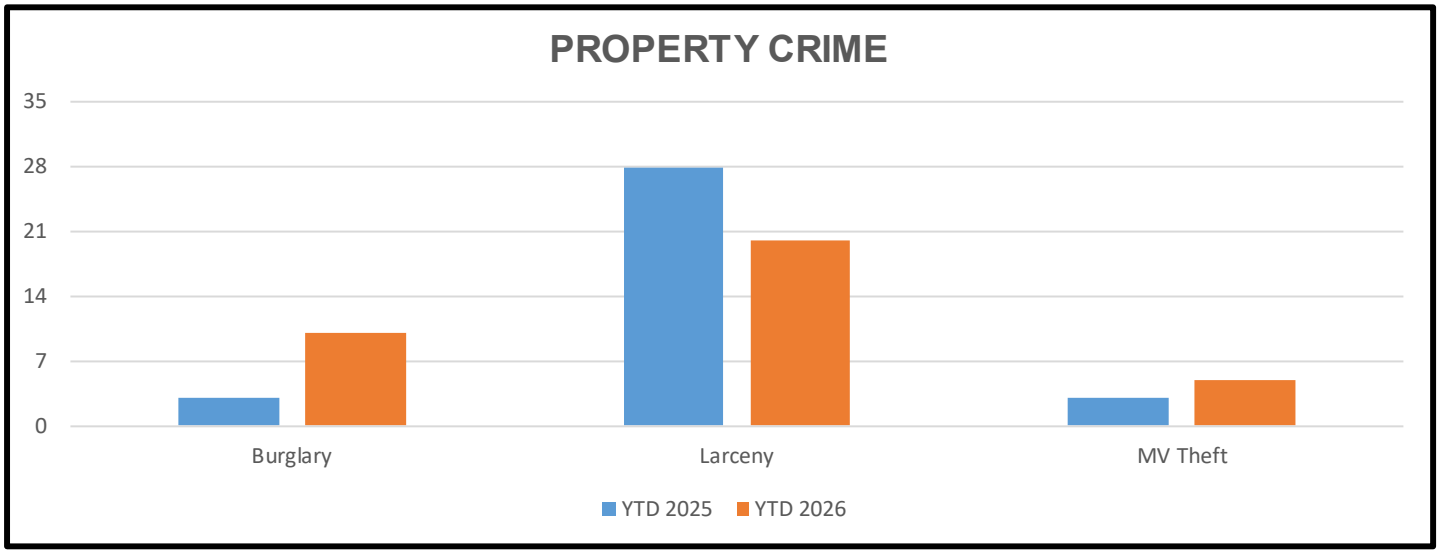

Offense	YTD 2025	YTD 2026	% Difference YTD 2025-2026 [ ] denotes # difference	5 year YTD Average	% Difference 2026 to 5 year YTD Average
Burglary	3	**10**	**233.3%**	6.50	**53.8%**
Larceny	28	**20**	**-28.6%**	13.67	**46.3%**
MV Theft	3	**5**	**66.7%**	3.67	**36.4%**
Part I Property Total	**34**	**35**	**2.9%**	**23.83**	**46.9%**
YTD Part I Crime Total	**45**	**39**	**-13.3%**	**31.33**	**24.5%**

*****YTD data is complete through Feb 28st of each year*****

The numbers in this report are preliminary and may change due to reclassification after further investigation

Shots Fired Incidents

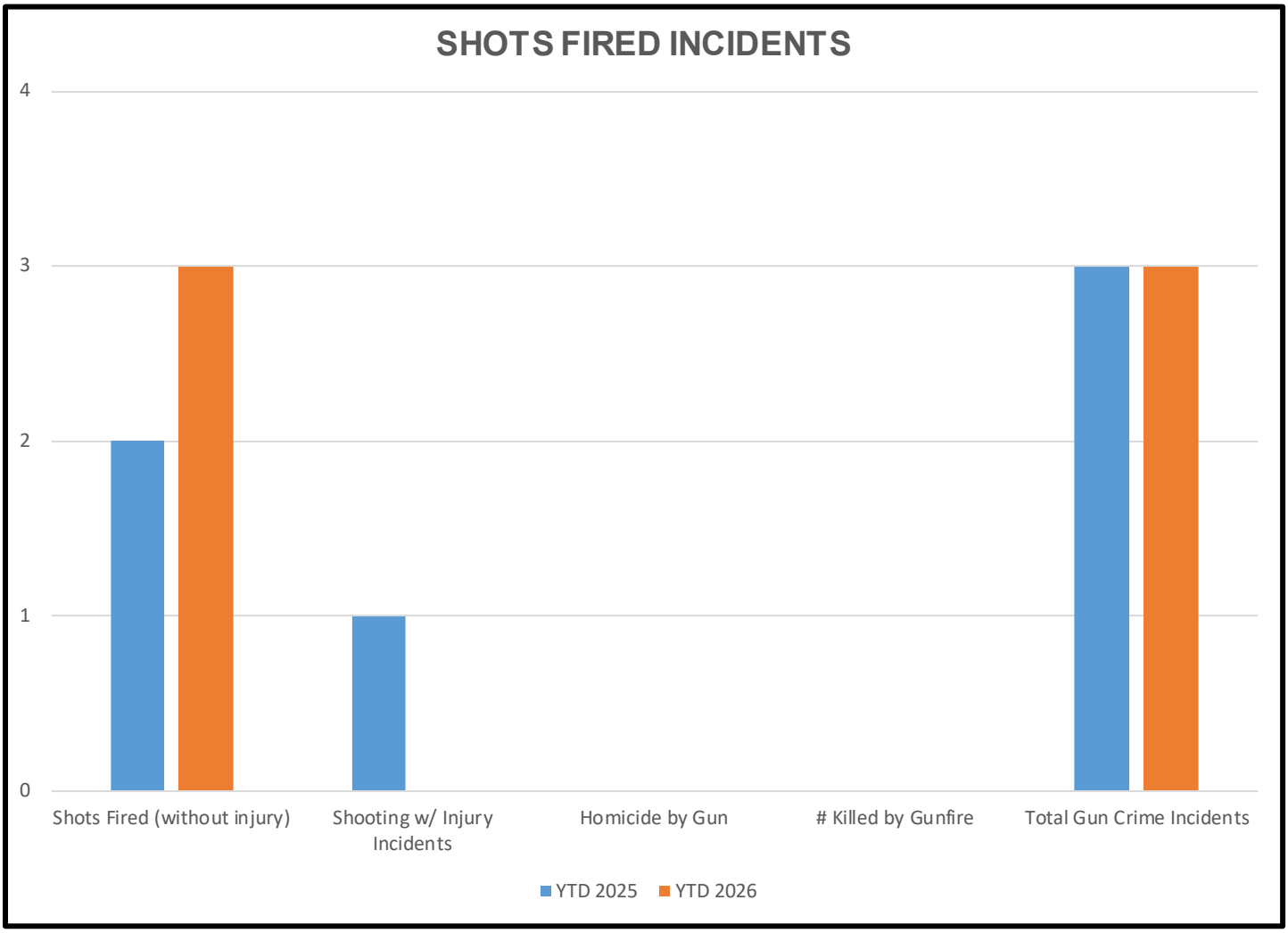

	YTD 2025	YTD 2026	% Difference YTD 2025-2026 [ ] denotes # difference	5 year YTD Average	% Difference 2026 to 5 year YTD Average
Shots Fired (without injury)	2	**3**	**50.0%**	0.83	**260.0%**
Shooting w/ Injury Incidents	1	**0**	**-100.0%**	1.50	**-100.0%**
Homicide by Gun	0	**0**	**0.0%**	0.00	**0.0%**
Total Shootings w/ Injury or Fatality	**1**	**0**	**-100.0%**	**1.50**	**-100.0%**
# Injured by Gunfire	1	**0**	**-100.0%**	1.83	**-100.0%**
# Killed by Gunfire	0	**0**	**0.0%**	0.00	**0.0.%**
# Struck by Gunfire (Injured/Killed)	1	**0**	**-100.0%**	1.83	**-100.0%**
Total Gun Crime Incidents	**3**	**3**	**0.0%**	**2.33**	**28.6%**

*****YTD data is complete through Feb 28st of each year*****

The numbers in this report are preliminary and may change due to reclassification after further investigation

The following tables contain Arrest Charges and Quality of Life Calls for Service to, and that occurred within, the highlighted neighborhood. The Arrests Charges and Calls for Service occurred within the current year, Year to Date 2026.

Arrest Charge	Total	Arrest Charge	Total	Arrest Charge	Total
AGGRAVATED ASSAULT	5	MV THEFT	2	STOLEN PROPERTY	2
ALL OTHER OFFENSES	6	OFFN AGAINST FAMILY	17	DRIVING UNDER INFLUENCE	1
BURGLARY	1	POSSESSION/USE DANGEROUS WEAPONS	5	RAPE	2
CRIMINAL MISCHIEF	2	POSSESSION/USE DRUG	2	SEX OFFENSES	1
DISORDERLY CONDUCT	3	SIMPLE ASSAULT	6	KIDNAPPING	1
LARCENY	3				
Grand Total					**59**

Call Type	Total	Call Type	Total	Call Type	Total
BURGLARY	2	DRUG COMPLAINT	2	SUSPICIOUS INCIDENT/PERSON/VEHICLE	11
CRIMINAL MISCHIEF	3	FIGHT	4	VEHICLE COMPLAINT	21
DISTURBANCE	2	MENACING	1	PROSTITUTION	1
Grand Total					**47**

The numbers in this report are preliminary and may change due to reclassification after further investigation

Syracuse Police Department—Crime Analysis Bulletin

Washington Square Neighborhood Part I Crime Report

511 S. State St. Room 205, Syracuse, NY 315-442-5645

The following table contains specific information regarding crimes reported within the highlighted neighborhood.

The crime in the following table were reported in the previous 90 days (data includes attempts).

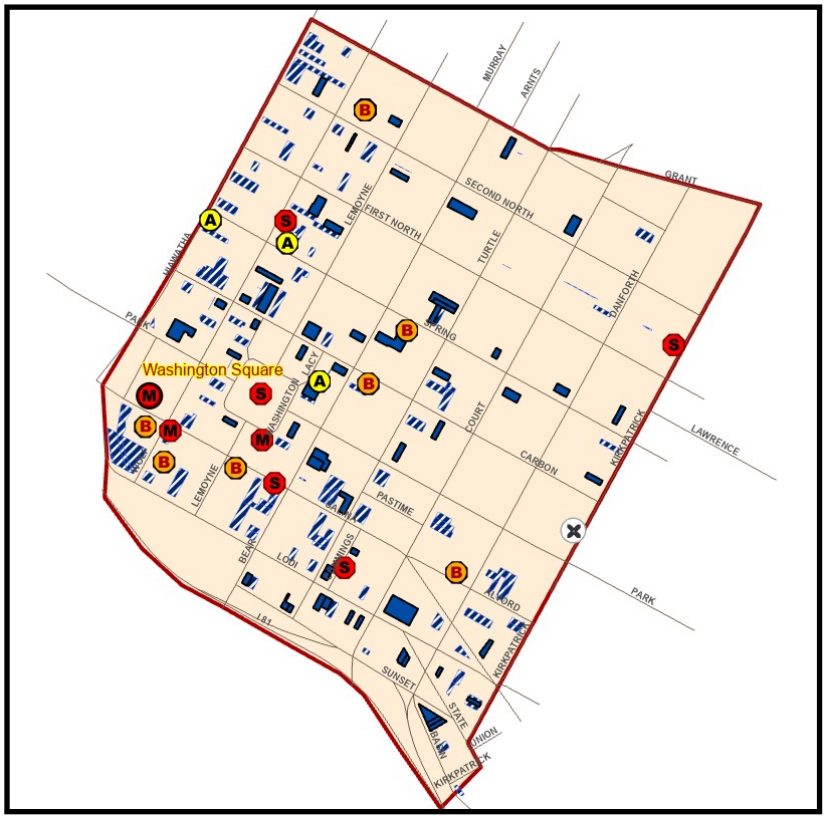

- Current Vacant Lots
- Current Vacant Properties
- Assaults (Not Shot/Stab)
- Burglary
- Homicide
- Menacing
- Recovered Weapon
- Robbery
- Shots Fired Injury
- Shots Fired
- Stabbing

Crime	To Date	From Date	From Time	To Time	Address
SHOT	2/17/2026	2/17/2026	0012	0012	101 Washington Sq
BURG	2/15/2026	2/15/2026	2056	2056	1013 Carbon St
ASLT	12/6/2025	12/6/2025	2121	2121	104 Lacy Pl
SHOT	1/22/2026	1/22/2026	2149	2149	109 Cummings Ave
BURG	2/10/2026	2/10/2026	2346	2346	110 Wolf St
BURG	1/15/2026	1/15/2026	0835	0930	1309 Spring St
MENA	12/9/2025	12/9/2025	0817	0817	133 Washington Sq
SHOT	1/12/2026	1/12/2026	2252	2252	1517 N Salina St
ASLT	1/20/2026	1/20/2026	2037	2037	1520 Spring St
BURG	1/4/2026	1/4/2025	0453	0453	1523 N Salina St
ASLT	1/8/2026	1/8/2026	0457	0457	1625 Spring St
MENA	1/3/2026	1/3/2026	2107	2107	1639 N Salina St
BURG	12/4/2025	12/4/2025	0101	0101	1701 N Salina St
ROBB	12/24/2025	12/24/2025	2320	2320	1714 N SALINA St
BURG	12/19/2025	12/19/2025	0400	0400	1714 N Salina St
MENA	2/6/2026	2/6/2026	0107	0107	1714 N Salina St Apt 501
SHOT	12/20/2025	12/20/2025	0743	0743	506 Wolf St
STAB	1/26/2026	1/26/2026	1650	1650	507 Kirkpatrick St

The numbers in this report are preliminary and may change due to reclassification after further investigation

The following table contains specific information regarding crimes reported within the highlighted neighborhood.

The crime in the following table were reported in the previous 90 days (data includes attempts).

Crime	From Date	To Date	From Time	To Time	Address
BURG	1/19/2026	1/19/2026	0245	0245	612 2nd North St
BURG	1/17/2026	1/17/2026	0450	0450	612 2nd North St
BURG	1/26/2026	1/26/2026	0633	0633	612 2nd North St
BURG	1/26/2026	1/26/2026	0030	0030	612 2nd North St
BURG	1/23/2026	1/23/2026	0044	0044	612 2nd North St
SHOT	12/25/2025	12/25/2025	0744	0744	807 Kirkpatrick St
BURG	1/24/2026	1/24/2026	1559	1559	902 N Alvord St

Syracuse Police Department—Crime Analysis Bulletin

Washington Square Neighborhood Part I Crime Report

511 S. State St. Room 205, Syracuse, NY 315-442-5645

The following table contains specific information regarding crimes reported within the highlighted neighborhood.

The crime in the following table were reported in the previous 90 days (data includes attempts).

Current Vacant Lots
Current Vacant Properties
Criminal Mischief (Vehicles)
Larcenies (from Vehicles)

Crime	From Date	To Date	From Time	To Time	Address
LARC	12/13/2025	12/13/2025	1200	1530	1029 Danforth St
CMIS	12/12/2025	12/12/2025	0000	0000	1408 N Salina St
CMIS	1/31/2026	2/1/2026	2200	0630	900 N Alvord St

Syracuse Police Department—Crime Analysis Bulletin

Washington Square Neighborhood Part I Crime Report

511 S. State St. Room 205, Syracuse, NY 315-442-5645

The following table contains specific information regarding crimes reported within the highlighted neighborhood.

The crime in the following table were reported in the previous 90 days (data includes attempts).

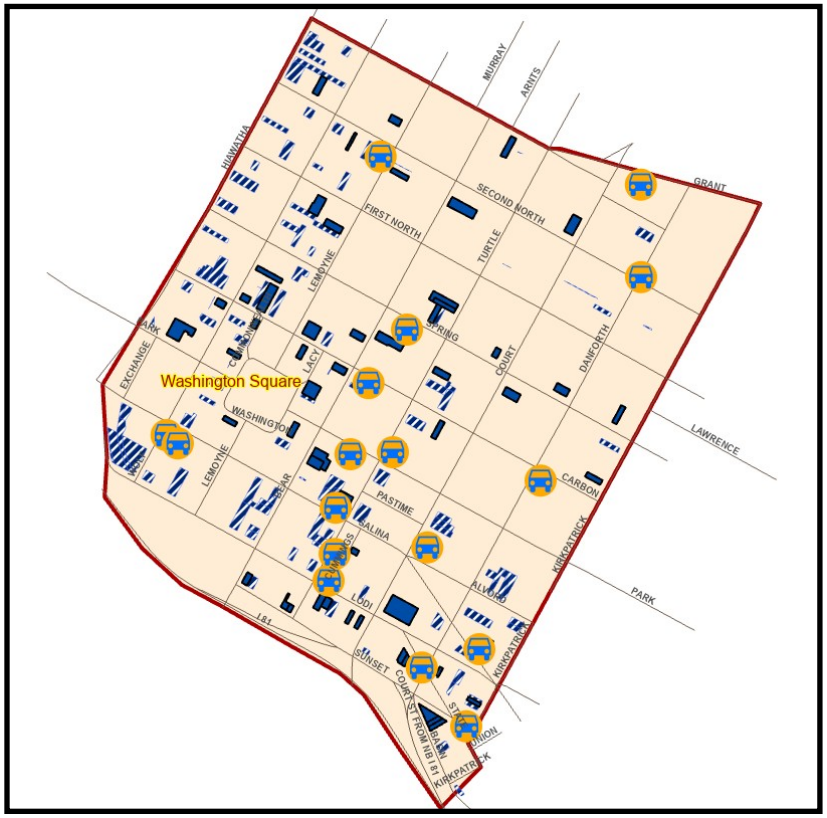

Current Vacant Lots

Current Vacant Properties

Stolen Vehicles

Vehicle Stolen	Report Date	Time From	Time To	MO	Address
2019 Hyundai Tucson 4D	12/06/2025	1800	0720	Ignition	1000 Blk Danforth St
2019 Jeep Compass 4D	02/15/2026	2056	2056	Domestic	1013 Carbon St
2016 Honda Accord 4D	12/10/2025	1825	1830	Running	1114 N Salina St
Kia Soul 4D	12/19/2025	0419	0419	Ignition	120 Wolf St
2021 Toyota Corolla 4D	01/15/2026	0830	0930	Unknown	1309 Spring St
2005 Chevy Silverado Pk	12/10/2025	1941	1941	Running	1400 N State St
2017 Hyundai TCN 4D	12/12/2025	0000	0113	Ignition	1408 N Salina St
2015 Kia Sportage 4D	12/19/2025	1334	1334	Ignition	1512 Park St
2025 Chevy Blazer 4D	01/08/2026	1942	1942	Running	1607 Park St
2024 Chevrolet Trax 4D	01/26/2026	0145	0249	Unknown	1629 N Salina St
2003 Chevrolet Venture 4D	02/01/2026	0852	0852	Known Suspect	212 Turtle St
2020 Kia Soul 4D	12/19/2025	0100	0400	Ignition	2422 Lodi St
2018 Hyundai Elantra 4D	12/22/2025	1900	0500	Ignition	2625 Grant Blvd
2012 Hyundai Elantra 4D	02/16/2026	1523	1523	Ignition	304 Court St
2021 Kia Sportage 4D	02/23/2026	1800	0752	Ignition	610 Danforth St
2020 Kia Sportage 4D	12/24/2025	1700	1149	Unknown	735 Lemoyne Ave
2015 Nissan Rogue 4D	12/18/2025	1635	1645	Running	North State St

The numbers in this report are preliminary and may change due to reclassification after further investigation